

DEPARTMENT OF CALIFORNIA HIGHWAY PATROL

PROPOSED TEXT

TITLE 13, CALIFORNIA CODE OF REGULATIONS, DIVISION 2, CHAPTER 6
AMEND ARTICLE 2.7, SECTION 1159

**ROUTES FOR TRANSPORTATION OF RADIOACTIVE MATERIALS
(CHP-R-2020-06201)**

Existing text:Times New Roman 12 point font.
AdditionsTimes New Roman 12 point font with single underline.
Deletions:~~Times New Roman 12 point font with strikethrough.~~

**TITLE 13, CALIFORNIA CODE OF REGULATIONS,
DIVISION 2, CHAPTER 6,
ARTICLE 2.7, SECTION 1159, IS AMENDED TO READ:**

§ 1159. Routes.

(a) Narrative listing of routes.

- (1) Interstate Highway 5: From the state of Oregon border to Interstate Highway 210 and from Interstate Highway 605 to Interstate Highway 8.
- (2) Interstate Highway 8: From the state of Arizona border to Interstate Highway 5.
- (3) Interstate Highway 10: From the state of Arizona border to Interstate Highway 605.
- (4) Interstate Highway 15: From the state of Nevada border to Interstate Highway 8.
- (5) Interstate Highway 40: From the state of Arizona border to Interstate Highway 15.
- (6) State Route 57: From Interstate Highway 210 to Interstate Highway 10.
- (7) Interstate Highway 80: From the state of Nevada border to Interstate Highway 580 in the city of Oakland.
- (8) Interstate Highway 105: From Interstate Highway 605 to Interstate Highway 110.
- (9) Interstate Highway 110: From Interstate Highway 105 to State Route 47.
- (10) Interstate Highway 205: From Interstate Highway 5 to Interstate Highway 580.

(11) Interstate Highway 210: From Interstate Highway 5 to State Route 57.

(12) State Route 210: From Interstate Highway 210 or State Route 57 to Interstate Highway 15.

~~(12)~~ (13) Interstate Highway 238: From Interstate Highway 580 to Interstate Highway 880.

~~(13)~~ (14) Interstate Highway 280: From Interstate Highway 680 to Interstate Highway 380.

~~(14)~~ (15) Interstate Highway 505: From Interstate Highway 5 to Interstate Highway 80.

~~(15)~~ (16) Interstate Highway 580: From Interstate Highway 5 to Interstate Highway 238 and from Interstate Highway 980 to Interstate Highway 80 in the city of Oakland.

~~(16)~~ (17) Interstate Highway 605: From Interstate Highway 210 to Interstate Highway 105.

~~(17)~~ (18) Interstate Highway 680: From Interstate Highway 80 to Interstate Highway 280.

~~(18)~~ (19) Interstate Highway 710: From Interstate Highway 105 to Seaside Freeway (southwest of the city of Long Beach).

~~(19)~~ (20) Interstate Highway 805: From Interstate Highway 5 (north of the city of San Diego) to State Route 905.

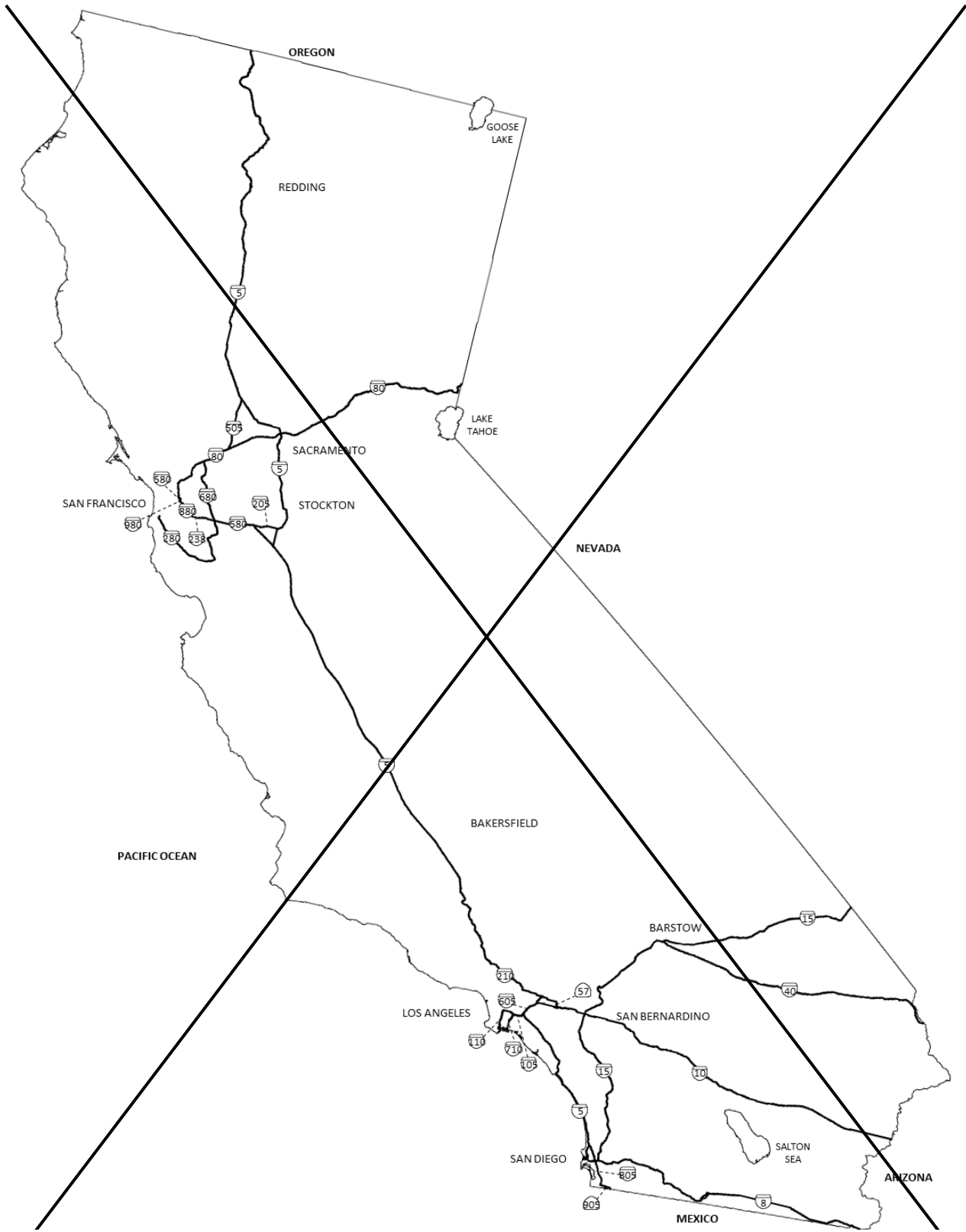
~~(20)~~ (21) Interstate Highway 880: From Interstate Highway 980 to Interstate Highway 238.

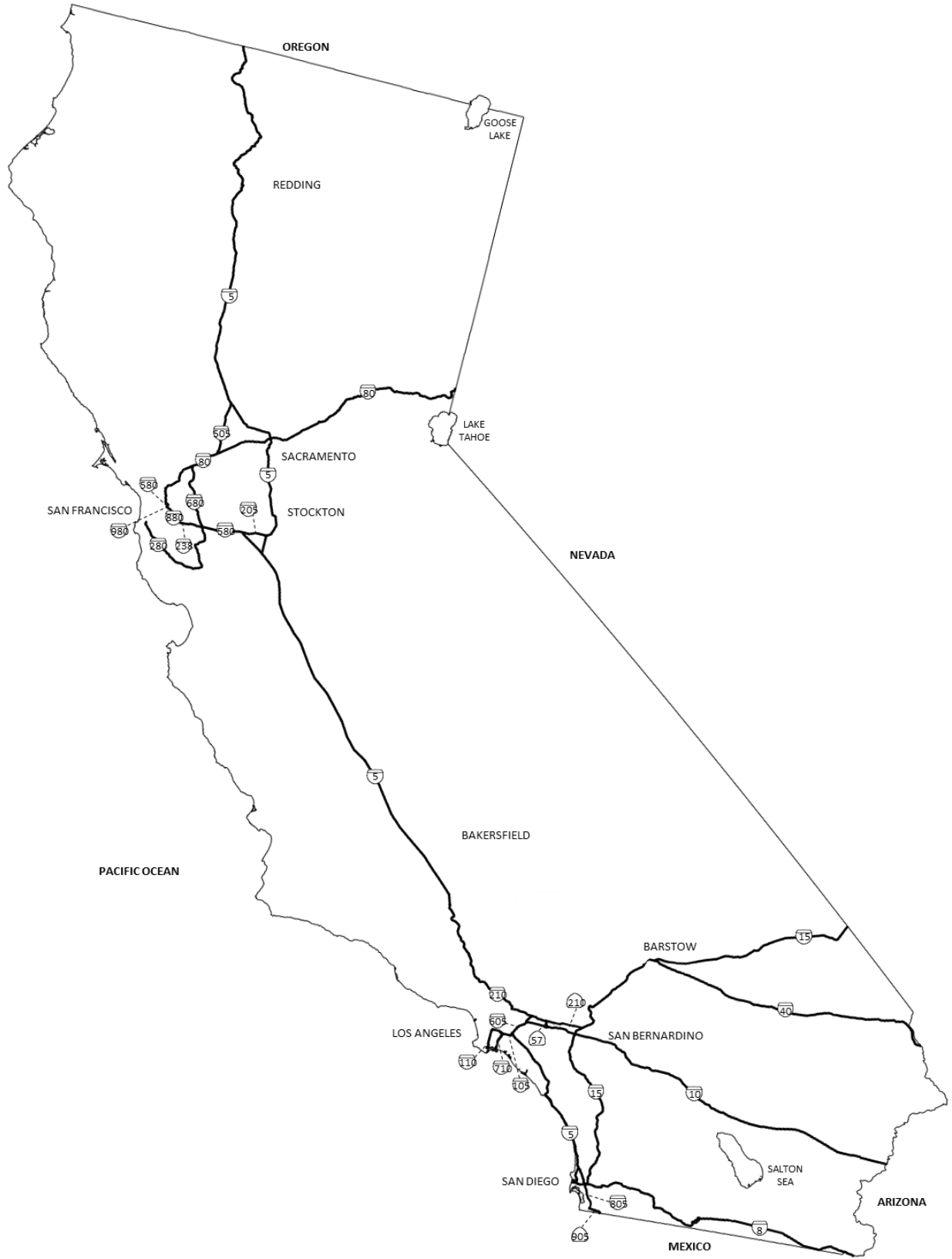
~~(21)~~ (22) State Route 905: From Interstate Highway 805 to the border of Mexico.

~~(22)~~ (23) Interstate Highway 980: From Interstate Highway 580 to Interstate Highway 880.

(b) Route maps

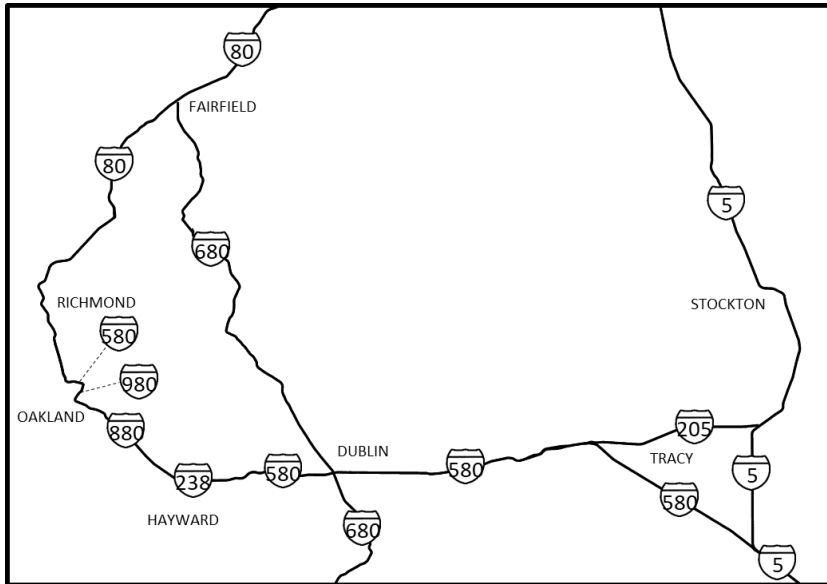
(1) Statewide map



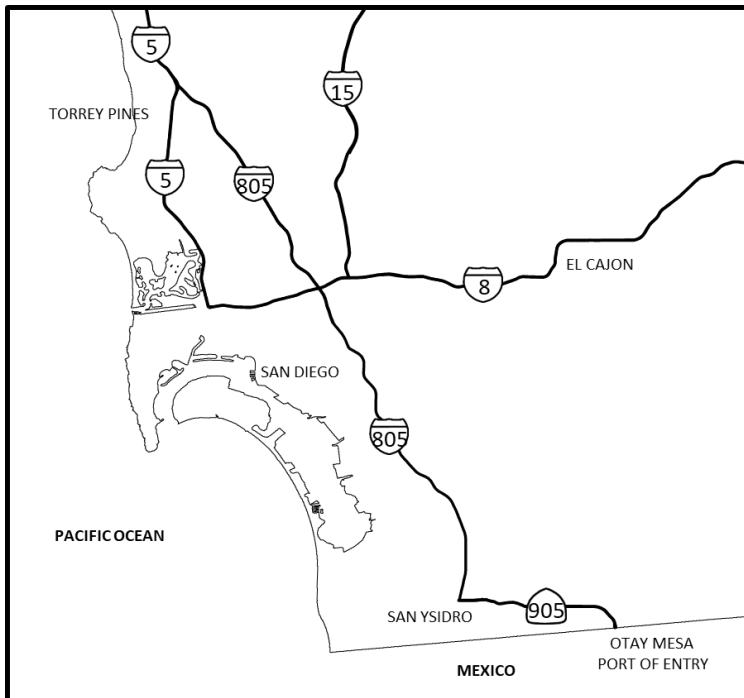


(2) Area maps

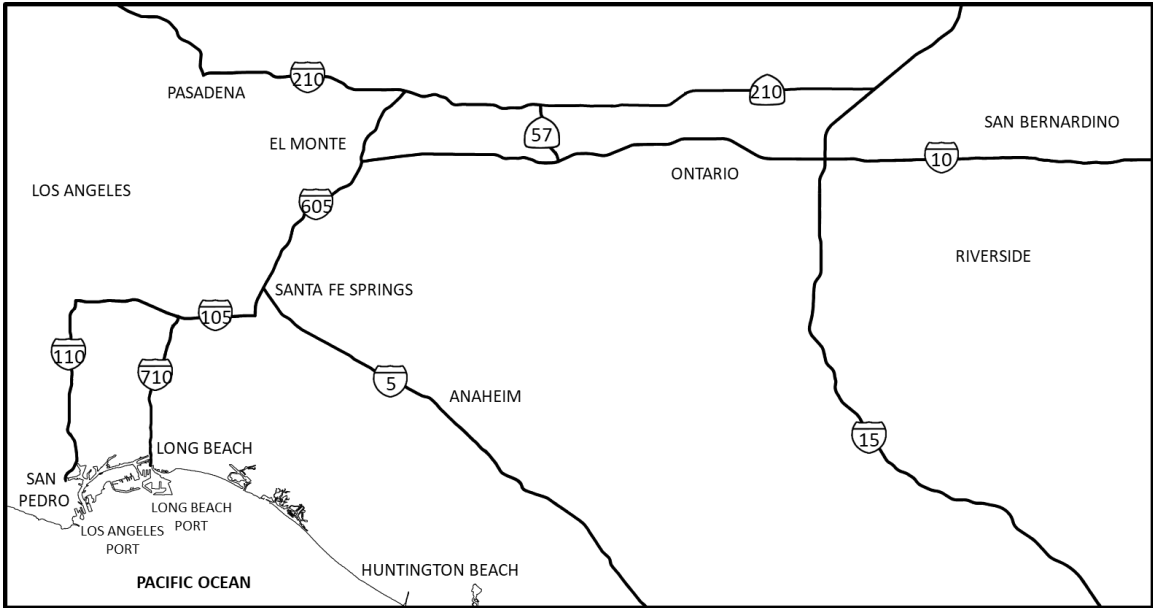
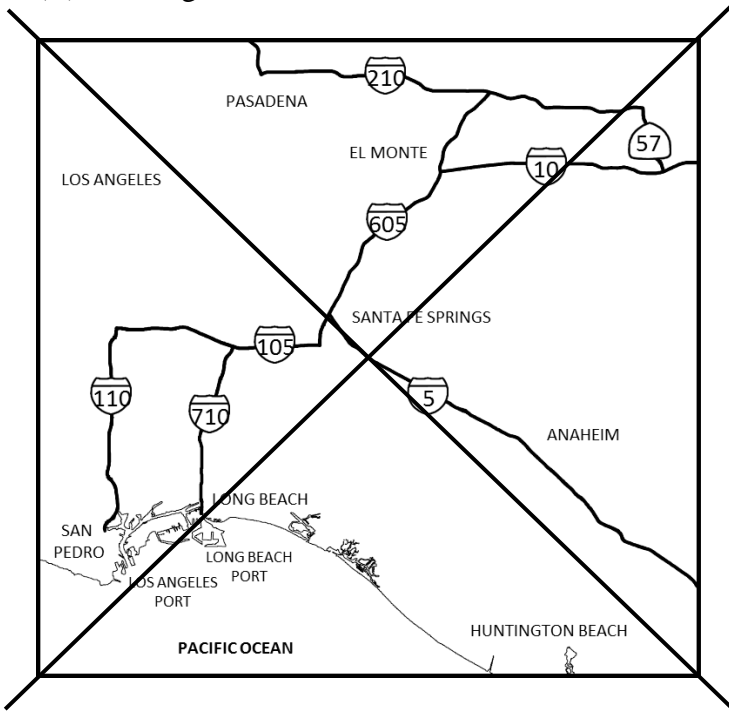
(A) Bay area



(B) San Diego area



(C) Los Angeles area



Note: Authority cited: Section 33000 of the California Vehicle Code (CVC). Reference: Section 33000 CVC.