

**State of California
Office of Administrative Law**

In re:
California Highway Patrol

Regulatory Action:

Title 13, California Code of Regulations

Adopt sections:

Amend sections: 1159

Repeal sections:

NOTICE OF APPROVAL OF REGULATORY
ACTION

Government Code Section 11349.3

OAL Matter Number: 2021-0707-03

OAL Matter Type: Regular (S)

This action adds a 19.3-mile portion of State Route 210, between its intersection with State Route 57 near San Dimas and its intersection with Interstate Highway 15 near Fontana, to the list of designated routes for the shipment of radioactive material.

OAL approves this regulatory action pursuant to section 11349.3 of the Government Code. This regulatory action becomes effective on 10/1/2021.

Date: August 12, 2021



Dale P. Mentink
Senior Attorney

For: Kenneth J. Pogue
Director

Original: Amanda L. Ray, Commissioner
Copy: Tian-Ting Shih

DEPARTMENT OF CALIFORNIA HIGHWAY PATROL

ADOPTED TEXT

TITLE 13, CALIFORNIA CODE OF REGULATIONS, DIVISION 2, CHAPTER 6
AMEND ARTICLE 2.7, SECTION 1159

**ROUTES FOR TRANSPORTATION OF RADIOACTIVE MATERIALS
(CHP-R-2020-06201)**

Existing text:Times New Roman 12 point font.
AdditionsTimes New Roman 12 point font with single underline.
Deletions:~~Times New Roman 12 point font with strikethrough.~~

**TITLE 13, CALIFORNIA CODE OF REGULATIONS,
DIVISION 2, CHAPTER 6,
ARTICLE 2.7, SECTION 1159, IS AMENDED TO READ:**

§ 1159. Routes.

(a) Narrative listing of routes.

- (1) Interstate Highway 5: From the state of Oregon border to Interstate Highway 210 and from Interstate Highway 605 to Interstate Highway 8.
- (2) Interstate Highway 8: From the state of Arizona border to Interstate Highway 5.
- (3) Interstate Highway 10: From the state of Arizona border to Interstate Highway 605.
- (4) Interstate Highway 15: From the state of Nevada border to Interstate Highway 8.
- (5) Interstate Highway 40: From the state of Arizona border to Interstate Highway 15.
- (6) State Route 57: From Interstate Highway 210 to Interstate Highway 10.
- (7) Interstate Highway 80: From the state of Nevada border to Interstate Highway 580 in the city of Oakland.
- (8) Interstate Highway 105: From Interstate Highway 605 to Interstate Highway 110.
- (9) Interstate Highway 110: From Interstate Highway 105 to State Route 47.
- (10) Interstate Highway 205: From Interstate Highway 5 to Interstate Highway 580.

(11) Interstate Highway 210: From Interstate Highway 5 to State Route 57.

(12) State Route 210: From Interstate Highway 210 or State Route 57 to Interstate Highway 15.

~~(12)~~ (13) Interstate Highway 238: From Interstate Highway 580 to Interstate Highway 880.

~~(13)~~ (14) Interstate Highway 280: From Interstate Highway 680 to Interstate Highway 380.

~~(14)~~ (15) Interstate Highway 505: From Interstate Highway 5 to Interstate Highway 80.

~~(15)~~ (16) Interstate Highway 580: From Interstate Highway 5 to Interstate Highway 238 and from Interstate Highway 980 to Interstate Highway 80 in the city of Oakland.

~~(16)~~ (17) Interstate Highway 605: From Interstate Highway 210 to Interstate Highway 105.

~~(17)~~ (18) Interstate Highway 680: From Interstate Highway 80 to Interstate Highway 280.

~~(18)~~ (19) Interstate Highway 710: From Interstate Highway 105 to Seaside Freeway (southwest of the city of Long Beach).

~~(19)~~ (20) Interstate Highway 805: From Interstate Highway 5 (north of the city of San Diego) to State Route 905.

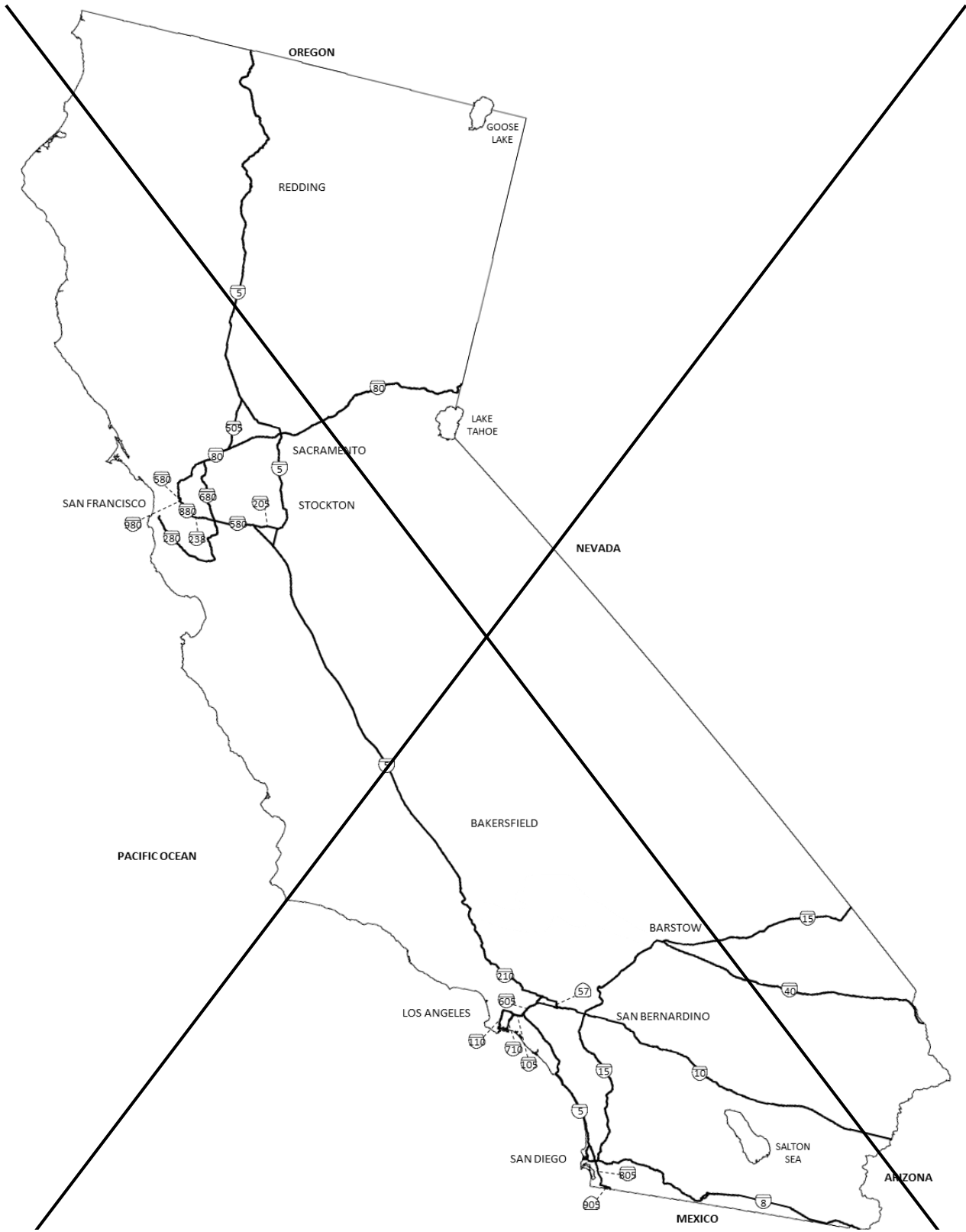
~~(20)~~ (21) Interstate Highway 880: From Interstate Highway 980 to Interstate Highway 238.

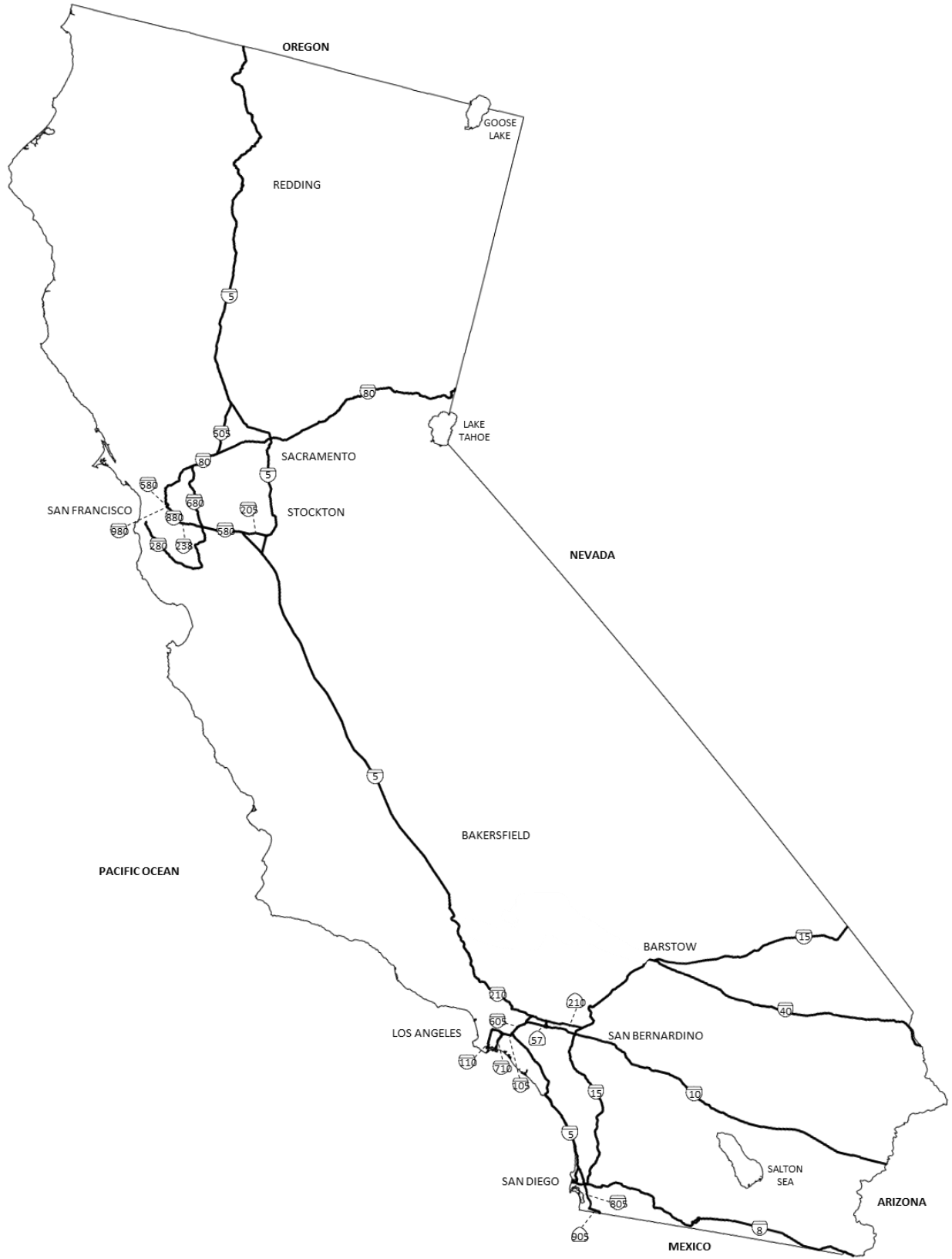
~~(21)~~ (22) State Route 905: From Interstate Highway 805 to the border of Mexico.

~~(22)~~ (23) Interstate Highway 980: From Interstate Highway 580 to Interstate Highway 880.

(b) Route maps

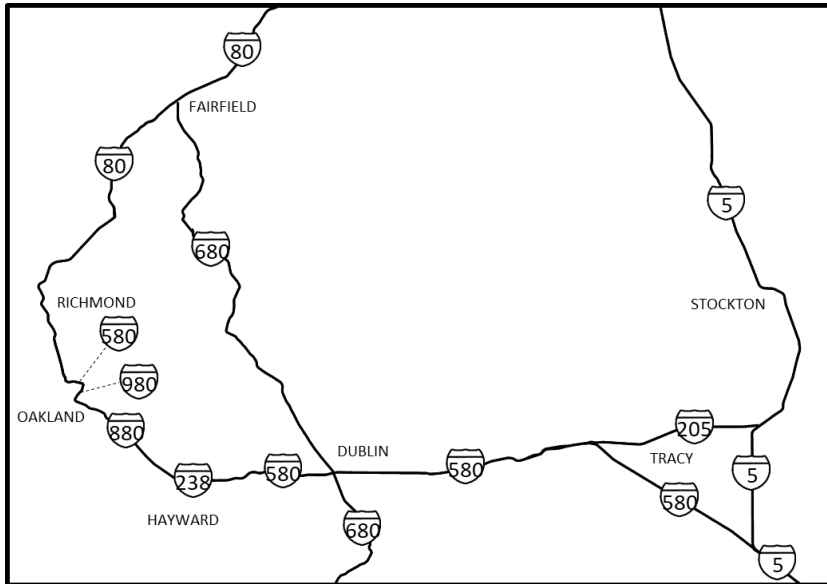
(1) Statewide map



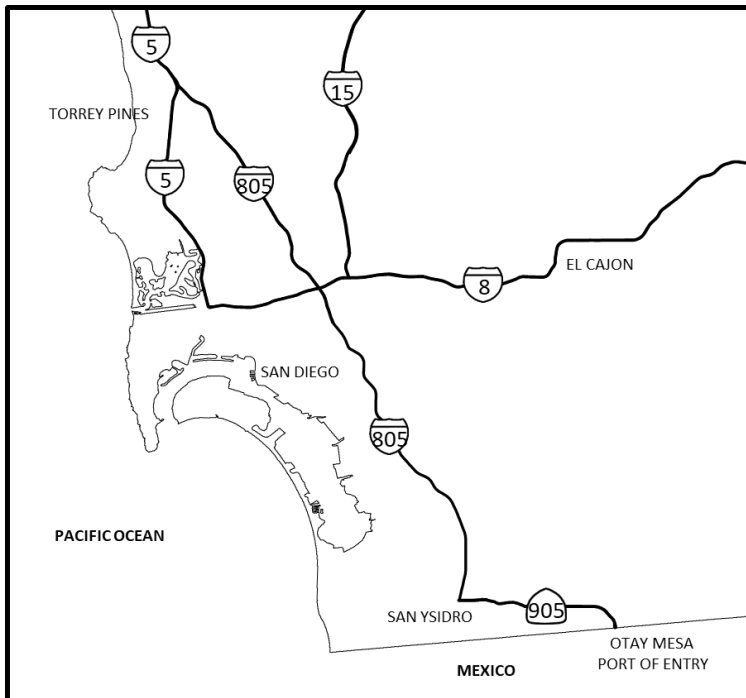


(2) Area maps

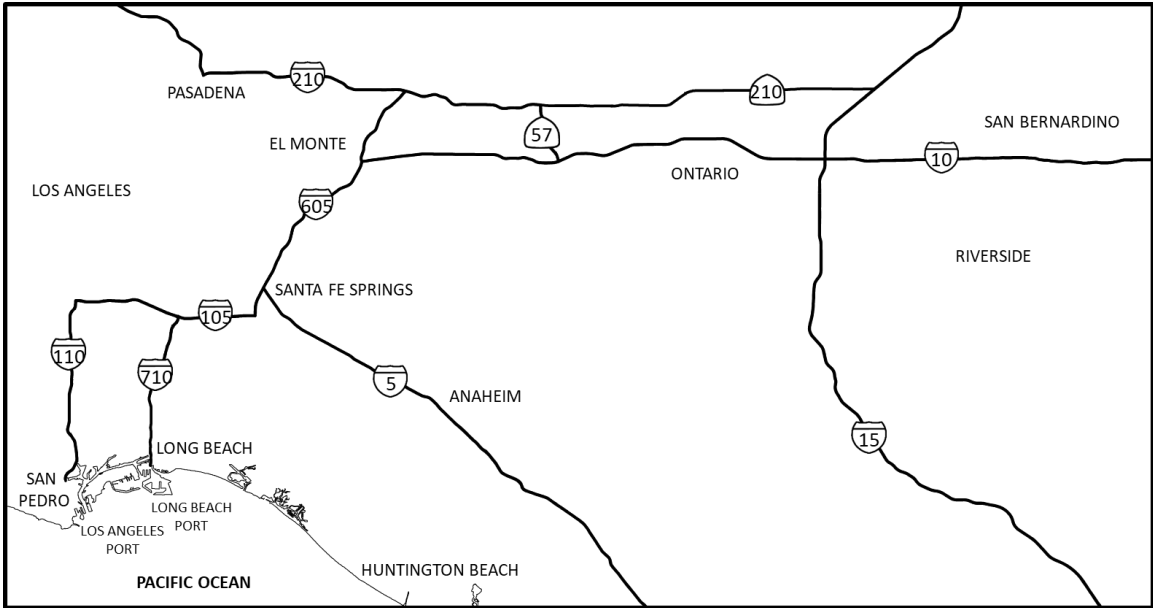
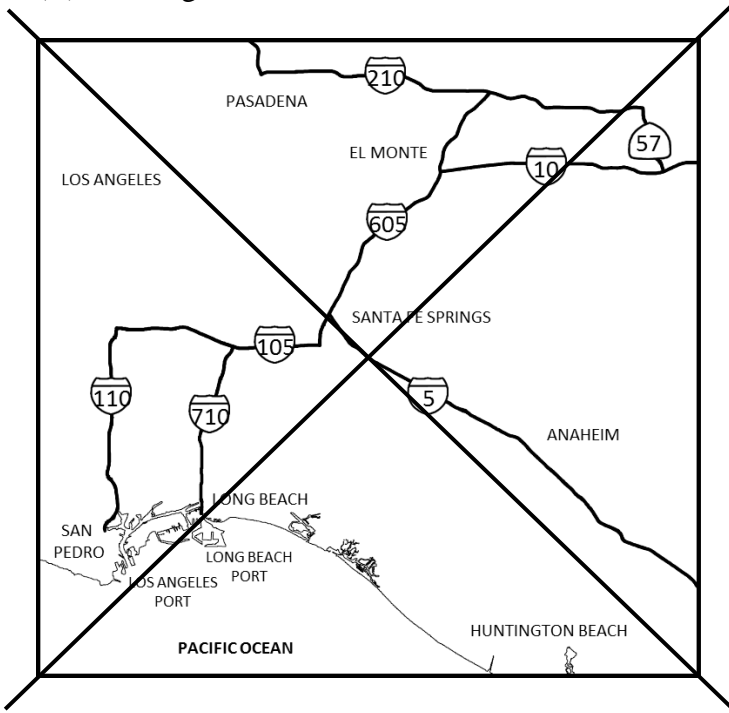
(A) Bay area



(B) San Diego area



(C) Los Angeles area



Note: Authority cited: Section 33000 of the California Vehicle Code (CVC). Reference: Section 33000 CVC.