

**DEPARTMENT OF CALIFORNIA HIGHWAY PATROL**

**PROPOSED TEXT**

TITLE 13, CALIFORNIA CODE OF REGULATIONS, DIVISION 2  
AMEND CHAPTER 6, ARTICLE 2.7, SECTION 1159

**ROUTES FOR TRANSPORTATION OF RADIOACTIVE MATERIALS  
(CHP-R-2023-06201)**

*Existing text:* .....Times New Roman 12 point font.  
*Additions* .....Times New Roman 12 point font with single underline.  
*Deletions:* .....~~Times New Roman 12 point font with strikethrough.~~

**TITLE 13, CALIFORNIA CODE OF REGULATIONS,  
DIVISION 2, CHAPTER 6,  
ARTICLE 2.7, SECTION 1159, IS AMENDED TO READ:**

**§ 1159. Routes.**

(a) Narrative listing of routes.

(1) Interstate Highway 5: From the state of Oregon border to Interstate Highway 210 and from Interstate Highway 605 to Interstate Highway 8.

(2) Interstate Highway 8: From the state of Arizona border to Interstate Highway 5.

(3) Interstate Highway 10: From the state of Arizona border to Interstate Highway 605.

(4) Interstate Highway 15: From the state of Nevada border to Interstate Highway 8.

(5) Interstate Highway 40: From the state of Arizona border to Interstate Highway 15.

(6) State Route 57: From Interstate Highway 210 to Interstate Highway 10.

(7) State Route 58: From Interstate Highway 15 to State Route 223.

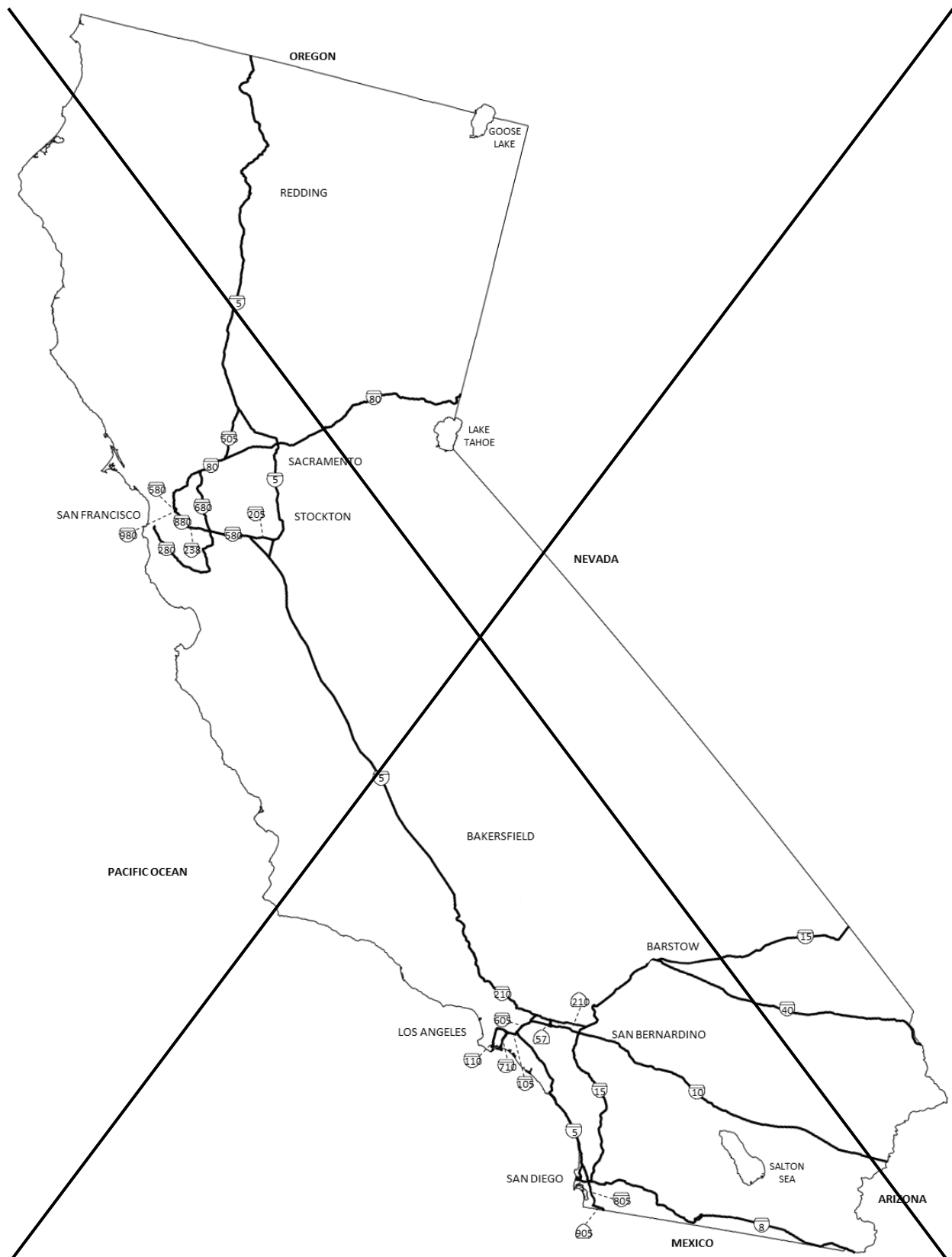
~~(7)~~(8) Interstate Highway 80: From the state of Nevada border to Interstate Highway 580 in the city of Oakland.

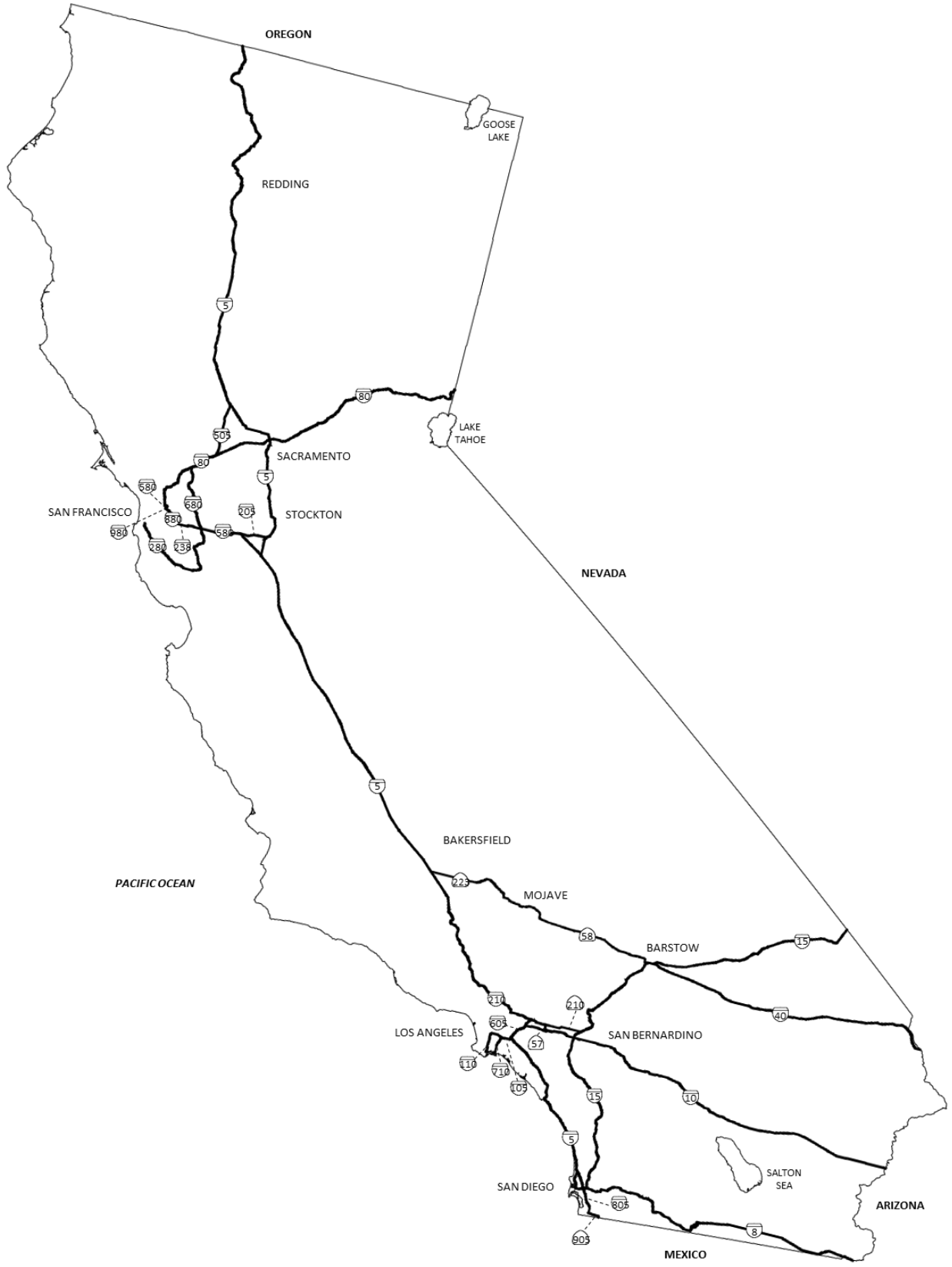
~~(8)~~(9) Interstate Highway 105: From Interstate Highway 605 to Interstate Highway 110.

~~(9)~~(10) Interstate Highway 110: From Interstate Highway 105 to State Route 47.

- ~~(10)~~(11) Interstate Highway 205: From Interstate Highway 5 to Interstate Highway 580.
- ~~(11)~~(12) Interstate Highway 210: From Interstate Highway 5 to State Route 57.
- ~~(12)~~(13) State Route 210: From Interstate Highway 210 or State Route 57 to Interstate Highway 15.
- (14) State Route 223: From State Route 58 to Interstate Highway 5.
- ~~(13)~~(15) Interstate Highway 238: From Interstate Highway 580 to Interstate Highway 880.
- ~~(14)~~(16) Interstate Highway 280: From Interstate Highway 680 to Interstate Highway 380.
- ~~(15)~~(17) Interstate Highway 505: From Interstate Highway 5 to Interstate Highway 80.
- ~~(16)~~(18) Interstate Highway 580: From Interstate Highway 5 to Interstate Highway 238 and from Interstate Highway 980 to Interstate Highway 80 in the city of Oakland.
- ~~(17)~~(19) Interstate Highway 605: From Interstate Highway 210 to Interstate Highway 105.
- ~~(18)~~(20) Interstate Highway 680: From Interstate Highway 80 to Interstate Highway 280.
- ~~(19)~~(21) Interstate Highway 710: From Interstate Highway 105 to Seaside Freeway (southwest of the city of Long Beach).
- ~~(20)~~(22) Interstate Highway 805: From Interstate Highway 5 (north of the city of San Diego) to State Route 905.
- ~~(21)~~(23) Interstate Highway 880: From Interstate Highway 980 to Interstate Highway 238.
- ~~(22)~~(24) State Route 905: From Interstate Highway 805 to the border of Mexico.
- ~~(23)~~(25) Interstate Highway 980: From Interstate Highway 580 to Interstate Highway 880.

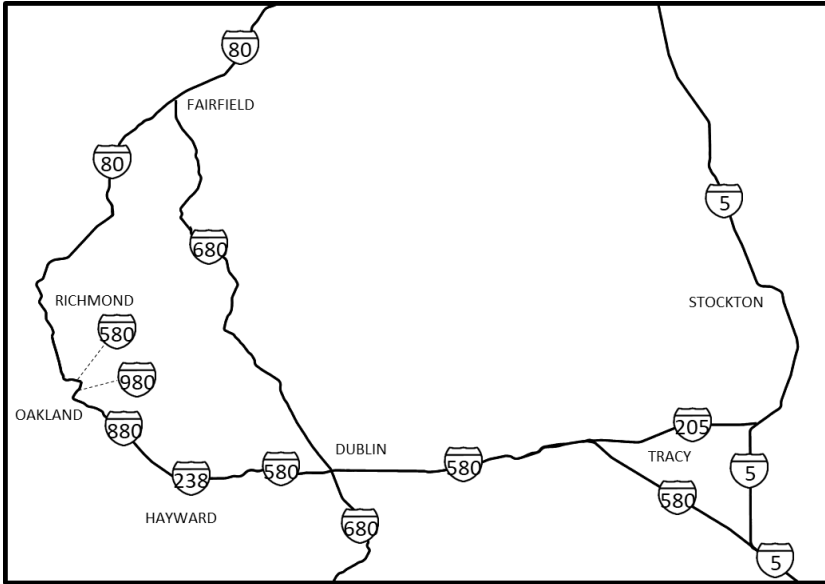
- (b) Route maps  
(1) Statewide map



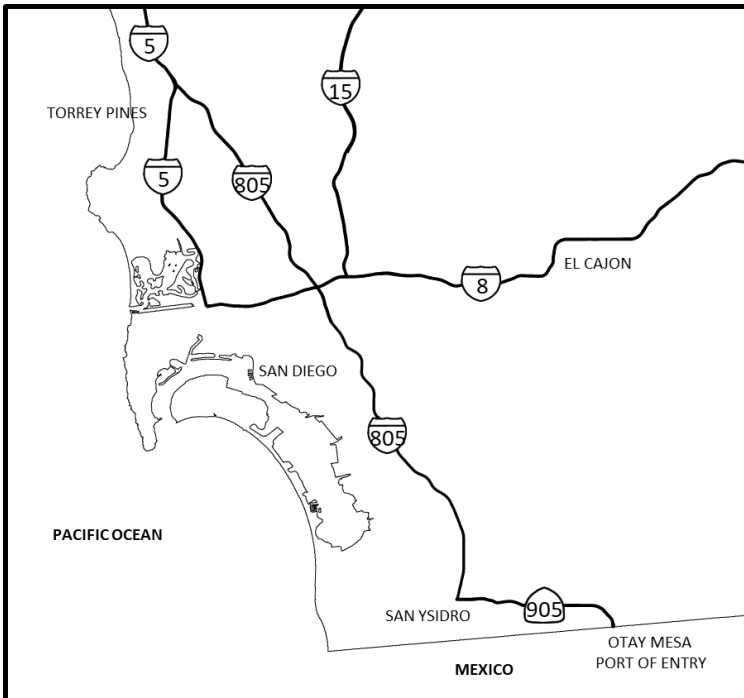


(2) Area maps

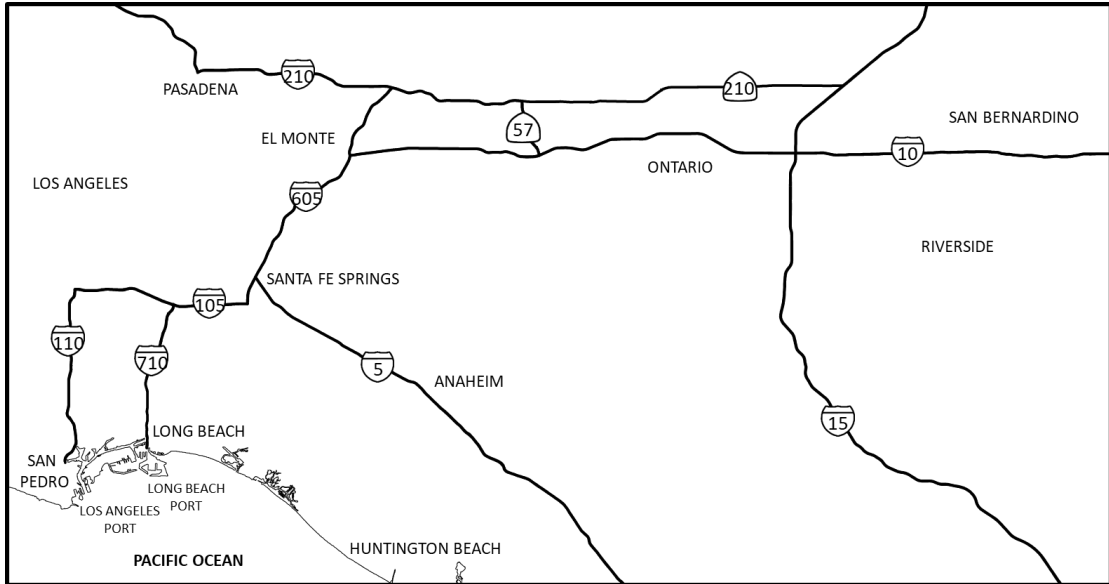
(A) Bay area



(B) San Diego area



(C) Los Angeles area



NOTE: Authority cited: Section 33000 of the California Vehicle Code (CVC). Reference: Section 33000 CVC.