



California Highway Patrol

HPH 84.5

Inhalation Hazard Shipments: Routes and Stopping Places



DEPARTMENT OF CALIFORNIA HIGHWAY PATROL

INHALATION HAZARD SHIPMENTS:

ROUTES AND
STOPPING PLACES

THIS PUBLICATION MAY BE PURCHASED FROM THE
CALIFORNIA HIGHWAY PATROL.

REVISED FEBRUARY 2023

LIBRARY DISTRIBUTION ACT

FOREWORD

The purpose of this publication is to provide the approved inhalation hazards routes, safe stopping places, and inspection stops to be used when transporting bulk shipments of materials that are poisonous by inhalation, as classified by the United States Department of Transportation in Title 49, Code of Federal Regulations.

Its objective is to facilitate and encourage driver compliance with regulations pertaining to the operation of commercial vehicles transporting inhalation hazards on highways to prevent injury and loss of life resulting from accidents. This is accomplished by publishing the regulations, including necessary definitions and requirements for vehicle inspections, in their entirety.

OFFICE OF THE COMMISSIONER

OPI: 062

TABLE OF CONTENTS

HIGHWAY PATROL HANDBOOK 84.5, INHALATION HAZARD SHIPMENTS: ROUTES AND STOPPING PLACES

OPI

CHAPTER 1	EXCERPTS FROM CALIFORNIA VEHICLE CODE, DIVISION 14.3, TRANSPORTATION OF INHALATION HAZARDS	062
CHAPTER 2	EXCERPTS FROM TITLE 13, CALIFORNIA CODE OF REGULATIONS, DIVISION 2, CHAPER 6, HAZARDOUS MATERIALS, ARTICLE 2.5 – INHALATION HAZARD SHIPMENTS; ROUTES AND STOPPING PLACES	062

CHAPTER 1
EXCERPTS FROM CALIFORNIA VEHICLE CODE, DIVISION 14.3,
TRANSPORTATION OF INHALATION HAZARDS
TABLE OF CONTENTS

CALIFORNIA VEHICLE CODE, SECTION 32100. LEGISLATIVE INTENT.....	1-3
CALIFORNIA VEHICLE CODE, SECTION 32100.5. APPLICATION OF DIVISION	1-3
CALIFORNIA VEHICLE CODE, SECTION 32101. DEFINITIONS.....	1-3
CALIFORNIA VEHICLE CODE, SECTION 32102. REGULATIONS: PENALTY FOR VIOLATIONS	1-4
CALIFORNIA VEHICLE CODE, SECTION 32103. REQUIRED MAPS	1-5
CALIFORNIA VEHICLE CODE, SECTION 32104. UNLAWFUL ROUTE OR STOP ..	1-6
CALIFORNIA VEHICLE CODE, SECTION 32105. PROHIBITED AREAS AND REQUIRED INSPECTIONS	1-6
CALIFORNIA VEHICLE CODE, SECTION 32106. REQUIRED EQUIPMENT AND MAINTENANCE	1-7
CALIFORNIA VEHICLE CODE, SECTION 32107. OTHER REQUIRED EQUIPMENT	1-8
CALIFORNIA VEHICLE CODE, SECTION 32109. APPLICATION OF OTHER LAWS	1-8

ANNEX

A – CHP 148B, INSPECTION RECORD - INHALATION HAZARDS TRANSPORTATION.....	1-9
---	-----

THIS PAGE INTENTIONALLY LEFT BLANK

CHAPTER 1
EXCERPTS FROM CALIFORNIA VEHICLE CODE, DIVISION 14.3,
TRANSPORTATION OF INHALATION HAZARDS

1. CALIFORNIA VEHICLE CODE, SECTION 32100. LEGISLATIVE INTENT. It is the intent of the Legislature, in enacting this division, to create a special category of inhalation hazards and poison gases and to establish special safeguards for their transportation.

These materials are highly toxic, spread rapidly, and require rapid and widespread evacuation if there is loss of containment or a fire. For these reasons, the Legislature intends to more rigorously restrict and otherwise control the transportation of these materials.

2. CALIFORNIA VEHICLE CODE, SECTION 32100.5. APPLICATION OF DIVISION. This division applies to the transportation of inhalation hazards in bulk packaging, except when that packaging contains only residue.

3. CALIFORNIA VEHICLE CODE, SECTION 32101. DEFINITIONS. As used in this division:

(a) "Inhalation hazard" means any material defined as "Poison A" pursuant to Section 173.326 of Title 49 of the Code of Federal Regulations or for which a "Poison-Inhalation Hazard" or "Inhalation Hazard" shipping paper description is required pursuant to Section 172.203 of Title 49 of the Code of Federal Regulations^[1].

¹ Section 173.326 has been removed from Title 49 of the Code of Federal Regulations (CFR). A material is designated an inhalation hazard according to Title 49 CFR, Section 172.203(m). The term "Poison A" materials is no longer used in CFR. The hazardous materials table in Title 49 CFR, Section 172.101 provides more information on inhalation hazard materials.

(b) "Bulk packaging" means the same as defined in Section 171.8 of Title 49 of the Code of Federal Regulations^[2].

(c) "Residue" means the same as defined in Section 171.8 of Title 49 of the Code of Federal Regulations^[3].

(d) "Inspection stop" means any location designated as such in regulations adopted pursuant to this division or any safe stopping place.

(e) "Safe parking place" means any loading or unloading facility or motor carrier terminal where the driver may safely and lawfully park and leave the vehicle unattended when authorized by the owner or person in charge of the facility or terminal.

(f) "Safe stopping place" means any place designated by the department pursuant to this division where a driver may stop for food, fuel, or any other necessary reason, provided the vehicle is attended at all times. A vehicle is "attended" when the driver or person in charge of it is awake and occupies any part of it except the sleeper berth, or is within 100 feet of the vehicle and has an unobstructed view of it.

4. CALIFORNIA VEHICLE CODE, SECTION 32102. REGULATIONS: PENALTY FOR VIOLATIONS.

(a) The department may adopt any regulations that are necessary to administer this division. It is a misdemeanor for any person to violate this division or regulations adopted pursuant to this division.

² "Bulk packaging means a packaging, other than a vessel or a barge, including a transport vehicle or freight container, in which hazardous materials are loaded with no intermediate form of containment. A Large Packaging in which hazardous materials are loaded with an intermediate form of containment, such as one or more articles or inner packagings, is also a bulk packaging. Additionally, a bulk packaging has:

(1) A maximum capacity greater than 450 L (119 gallons) as a receptacle for a liquid;

(2) A maximum net mass greater than 400 kg (882 pounds) and a maximum capacity greater than 450 L (119 gallons) as a receptacle for a solid; or

(3) A water capacity greater than 454 kg (1000 pounds) as a receptacle for a gas as defined in §173.115 of this subchapter."

³ "Residue means the hazardous material remaining in a packaging, including a tank car, after its contents have been unloaded to the maximum extent practicable and before the packaging is either refilled or cleaned of hazardous material and purged to remove any hazardous vapors."

(b) The department shall, by regulation, designate through routes in this state which are to be used for the transportation of inhalation hazards. The department may also designate separate through routes for the transportation of inhalation hazards composed of any chemical rocket propellant specified in Section 32050. The Department of Transportation shall assist the department in developing the recommended routes. The department shall hold public hearings in each field operation division of the department in which are located proposed routes. In recommending the through routes, the department shall do both of the following:

(1) Perform a risk assessment which shall include, but not be limited to, consideration of the population density, capabilities of the emergency response personnel near the proposed routes, and the safety of the roadways.

(2) Consult with officials having the responsibility for the prevention and suppression of fire in communities in which are located the proposed routes, the representatives of persons engaged in the transportation of inhalation hazards, manufacturers of inhalation hazards, and the State Fire Marshal.

(c) The department shall prepare for distribution to persons engaged in the transportation of inhalation hazards maps which clearly indicate the routes which are to be used for the transportation of inhalation hazards.

(d) The department shall prepare for distribution to persons engaged in the transportation of inhalation hazards a list of locations of required inspection stops and safe stopping places and shall revise the list to keep it current.

(e) Until other routes are designated by the department for the transportation of chemical rocket propellants pursuant to subdivision (b), the designated through routes for the transportation of chemical rocket propellants to Vandenberg Air Force Base shall be those routes designated in the letter of agreement between the department and the United States Department of the Air Force executed in 1992.

5. CALIFORNIA VEHICLE CODE, SECTION 32103. REQUIRED MAPS.

(a) Every motor carrier shall make available in each vehicle used in the transportation of inhalation hazards the latest map showing the routes to be used for the transportation of inhalation hazards and a list of the safe stopping places and inspection stops for vehicles transporting inhalation hazards as prescribed by regulations of the department. The carrier shall require that the driver be thoroughly familiar with this division before operating any vehicle in the transportation of inhalation hazards.

6. CALIFORNIA VEHICLE CODE, SECTION 32104. UNLAWFUL ROUTE OR STOP.

(a) It is unlawful for the motor carrier or its authorized agent to drive or to permit the driving of any vehicle transporting inhalation hazards, or for the driver to drive the vehicle, upon any public highway not designated in regulations adopted by the department as a route for the transportation of inhalation hazards. This subdivision shall not apply when the use of the highway is required (1) to permit delivery of, or the loading of, inhalation hazards at a point not on a highway designated as a route for the transportation of inhalation hazards, or (2) to permit the vehicle to proceed to, and return from, an inspection stop, safe stopping place, or safe parking place.

(b) It is unlawful for the driver of any vehicle transporting inhalation hazards to stop at any place other than a safe stopping place, safe parking place, or an inspection stop unless the vehicle is disabled or except when necessary to avoid conflict with other traffic or to comply with the orders of a peace officer or an official traffic control device.

7. CALIFORNIA VEHICLE CODE, SECTION 32105. PROHIBITED AREAS AND REQUIRED INSPECTIONS^[4].

(a) Unless there is no practicable alternative, every driver of a vehicle transporting inhalation hazards shall avoid, by prearrangement of routes, driving into or through heavily populated areas, congested thoroughfares, or places where crowds are assembled. Operating convenience is not a basis for determining whether it is practicable to operate a vehicle in accordance with this subdivision.

(b) No vehicle transporting inhalation hazards shall be left unattended upon any street or highway.

⁴ The Department has approved the following forms for recording inspections: CHP 148B, Inspection Record – Inhalation Hazards Transportation, or a company-produced form containing all items listed on CHP 148B. Annex A contains a sample CHP 148B.

(c) Inspection of the following items of equipment shall be made immediately preceding the actual transportation of an inhalation hazard:

- (1) Brakes and the brake system.
- (2) Steering, connection devices, and lighting systems.
- (3) All tires.
- (4) All supplemental equipment as required by Section 32106.

(d) En route inspection of tires and brakes on vehicles transporting inhalation hazards shall be performed at the following locations:

- (1) At an inspection stop at least every four hours or 150 miles traveled, whichever occurs first, or as close thereto as is practicable, depending upon the proximity of those inspection stops.
- (2) Regardless of elapsed time or miles traveled, at the top of and prior to descending any grade upon which the Department of Transportation has declared a speed limit for trucks of less than 55 miles per hour as provided by Section 22407. The inspection shall be made off the roadway.
- (3) Regardless of elapsed time or miles traveled, at any location designated in regulations of the department as a required inspection stop.

(e)

- (1) Every person operating a vehicle transporting an inhalation hazard shall complete a record of every inspection which is required pursuant to this section in the form approved by the department showing the time and place of every inspection.
- (2) The record of every inspection shall be made at the time the inspection is conducted.
- (3) The person making the inspection shall certify the fact in the record.

8. CALIFORNIA VEHICLE CODE, SECTION 32106. REQUIRED EQUIPMENT AND MAINTENANCE. Every vehicle used in the transportation of an inhalation hazard, in addition to any other equipment required by law, shall be equipped and maintained as required by this section.

- (a) Brakes and the brake system shall be maintained in good and safe operating condition.
- (b) Steering, connection devices, and lighting systems shall be maintained in good operating condition.
- (c) All tires shall be in good condition, properly matched and inflated. Except as may be necessary to cause immediate replacement, no vehicle shall be driven unless all tires in actual use on the vehicle are properly inflated.
- (d) Fire extinguishers and other safety equipment prescribed by regulations adopted by the department pursuant to Section 34501 shall be carried in each vehicle or combination of vehicles.

9. CALIFORNIA VEHICLE CODE, SECTION 32107. OTHER REQUIRED EQUIPMENT. Every vehicle, or combination of vehicles, transporting an inhalation hazard shall contain a self-contained breathing apparatus and equipment capable of immediate communication with emergency personnel.

10. CALIFORNIA VEHICLE CODE, SECTION 32109. APPLICATION OF OTHER LAWS. Nothing in this division exempts any vehicle transporting inhalation hazards and subject to this division, or the owner or any other person, from other provisions of this code. All those other provisions relating to the driving and movement of vehicles, and the size, weight and equipment thereof, shall apply as applicable to each and every vehicle engaged in transporting inhalation hazards subject to this division.

ANNEX A

CHP 148B, INSPECTION RECORD-INHALATION HAZARDS TRANSPORTATION

STATE OF CALIFORNIA DEPARTMENT OF CALIFORNIA HIGHWAY PATROL INSPECTION RECORD-INHALATION HAZARDS TRANSPORTATION CHP 148B (Rev. 5-03) OPI 062		INSTRUCTIONS: To be carried in motor vehicles transporting inhalation hazards in bulk. Inspections shall be conducted in accordance with California Vehicle Code (CVC) 32105.	
CARRIER'S NAME		HM LICENSE NUMBER	INSPECTION TYPE
A Trucking Company		192950	<input checked="checked" type="checkbox"/> Initial (at origin) <input type="checkbox"/> Interchange (of any vehicle combination)
CARRIER'S ADDRESS		INSPECTION LOCATION (CITY)	
1234 E. 7th Street		Lincoln, CA	
Anywhere, CA 94298		INSPECTION DATE AND TIME	
		10/28/2015 1030 Hours	

Driver's Name(s)	License #	Vehicle	License Plate #	State
1. John A. Smith	B000001	410	8A95345	CA
2.				
3.				
4.				

Initial/Interchange Inspection (Per CVC 32105)				
Items of Inspection	CVC Cite	Complies	Does Not Comply	Remarks (Explain "No" answers and indicate corrective action taken)
1. Red Emergency Reflectors: Three required, carry in vehicle or combination.	25300	✓		
2. Inhalation Hazard Route Maps: Must show routes, inspection stops, and safe stopping places.	32103	✓		
3. Brake Systems: Adjustments, leakage, operation.	32105	✓		
4. Steering and Connection Devices: Good operating condition.	32105	✓		
5. Lighting Systems: Head, brake, tail, turn signals, clearance, sidemarker lights, wiring.	32105	✓		
6. Tires: Good condition, properly matched and inflated.	32105	✓		
7. Fire extinguishers: 10-B:C (or 20-B:C if tank vehicle is transporting flammable or combustible liquids) See 13 CCR Sec. 1162.1	32105	✓		
8. No flame producing signal devices	34501	✓		

DRIVER'S/INSPECTOR'S SIGNATURE	DATE
	11/16/2015

Enroute Inspections of Tires and Brakes (Per CVC 32105)			
Inspection Location (City)	Date/Time	Driver's Initials	Remarks

Use previous editions until depleted.

c148b503.pdf

THIS PAGE HAS INTENTIONALLY BEEN LEFT BLANK

CHAPTER 2

EXCERPTS FROM TITLE 13, CALIFORNIA CODE OF REGULATIONS, DIVISION 2, CHAPTER 6, HAZARDOUS MATERIALS, ARTICLE 2.5 – INHALATION HAZARD SHIPMENTS; ROUTES AND STOPPING PLACES

TABLE OF CONTENTS

CALIFORNIA CODE OF REGULATIONS, SECTION 1157.	
SCOPE OF ARTICLE	2-3
CALIFORNIA CODE OF REGULATIONS, SECTION 1157.2.	
MAP INDEX	2-4
CALIFORNIA CODE OF REGULATIONS, SECTION 1157.4.	
ROUTES - MAP 1	2-5
CALIFORNIA CODE OF REGULATIONS, SECTION 1157.6.	
ROUTES - MAP 1A	2-6
CALIFORNIA CODE OF REGULATIONS, SECTION 1157.8.	
ROUTES - MAP 2	2-7
CALIFORNIA CODE OF REGULATIONS, SECTION 1157.10.	
ROUTES - MAP 3	2-8
CALIFORNIA CODE OF REGULATIONS, SECTION 1157.12.	
ROUTES - MAP 4	2-9
CALIFORNIA CODE OF REGULATIONS, SECTION 1157.13.	
ROUTES - MAP 4A	2-10
CALIFORNIA CODE OF REGULATIONS, SECTION 1157.14.	
ROUTES - MAP 5	2-11
CALIFORNIA CODE OF REGULATIONS, SECTION 1157.16.	
ROUTES - MAP 6	2-12
CALIFORNIA CODE OF REGULATIONS, SECTION 1157.18.	
ROUTES - MAP 7	2-13
CALIFORNIA CODE OF REGULATIONS, SECTION 1157.20.	
ROUTES - MAP 8	2-14
CALIFORNIA CODE OF REGULATIONS, SECTION 1157.21.	
STOPS	2-15

THIS PAGE INTENTIONALLY LEFT BLANK

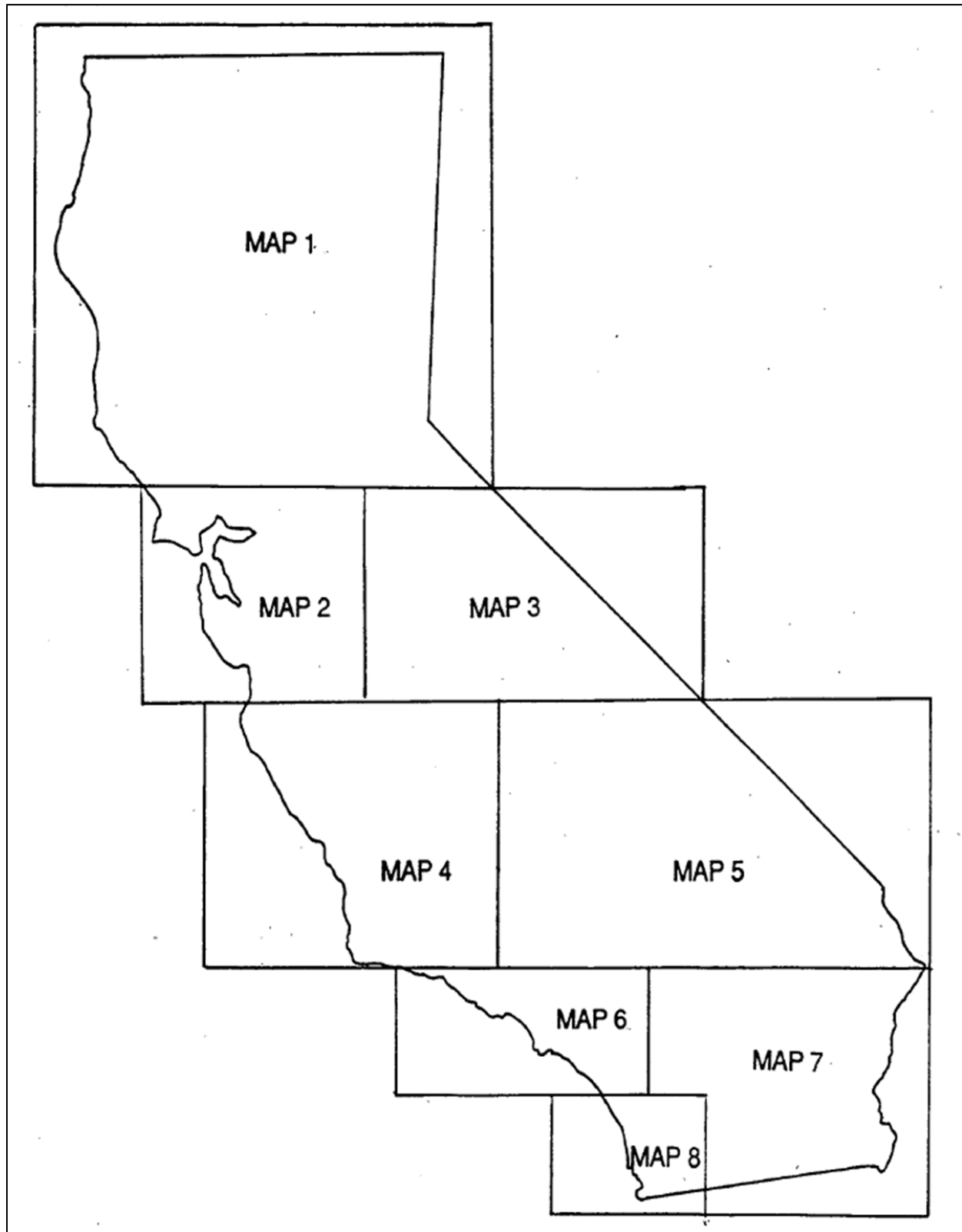
CHAPTER 2

EXCERPTS FROM TITLE 13, CALIFORNIA CODE OF REGULATIONS, DIVISION 2, CHAPTER 6, HAZARDOUS MATERIALS, ARTICLE 2.5 – INHALATION HAZARD SHIPMENTS; ROUTES AND STOPPING PLACES

1. CALIFORNIA CODE OF REGULATIONS, SECTION 1157. SCOPE OF ARTICLE.

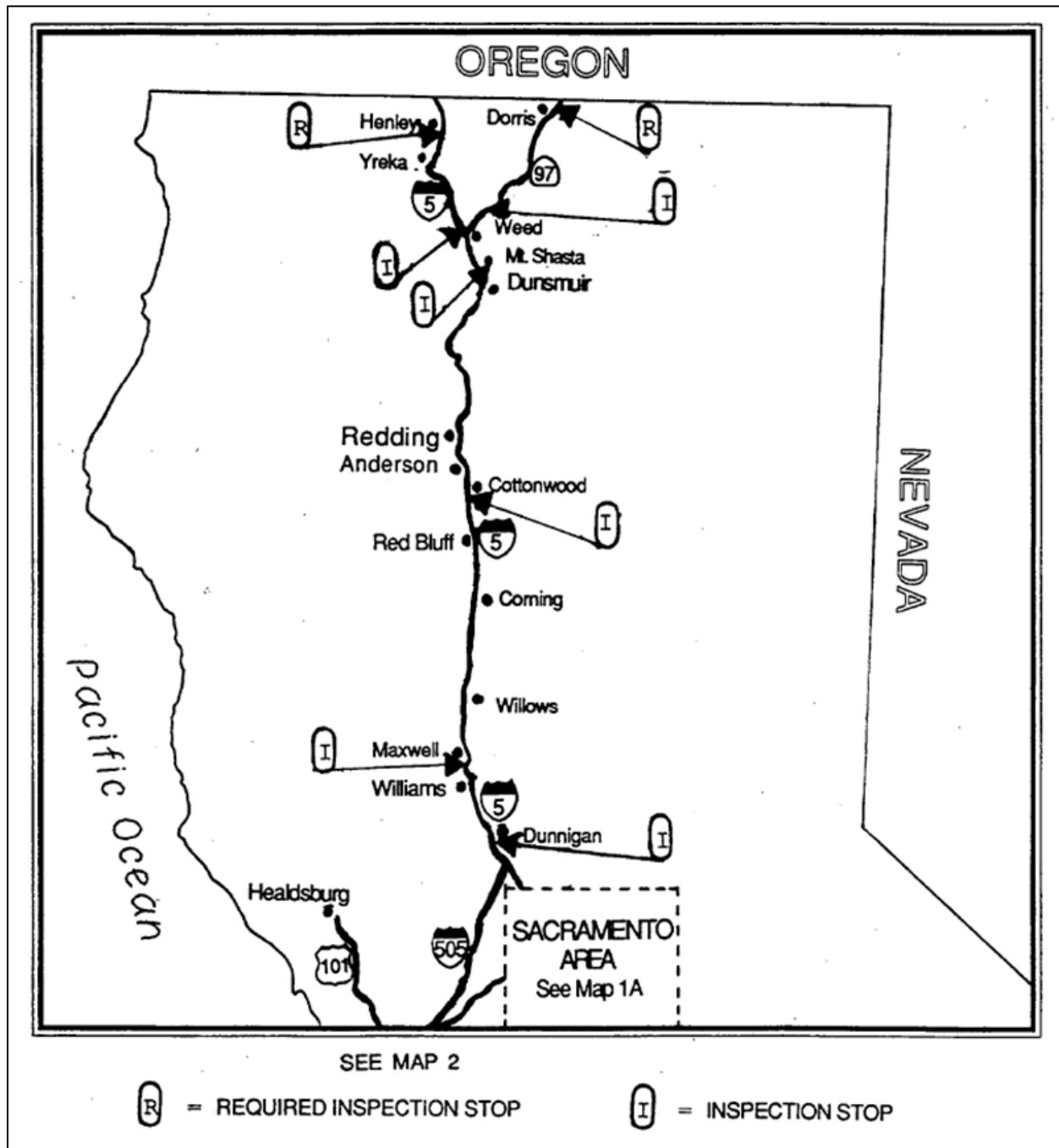
- (a) This article designates the through routes, safe stopping places, required inspections stops, and inspection stops to be used for the transportation of inhalation hazards in bulk packaging pursuant to Division 14.3 (commencing with Section 32100) of the Vehicle Code.
- (b) This Article shall not apply to packagings containing only inhalation hazard material residue as defined in Vehicle Code Section 32101(c).
- (c) No person shall violate any other applicable laws, local ordinances, or road signs restricting the use of any specific roads or stops, while traveling on the routes or using the stopping places designated in this Article.

2. CALIFORNIA CODE OF REGULATIONS, SECTION 1157.2. MAP INDEX.



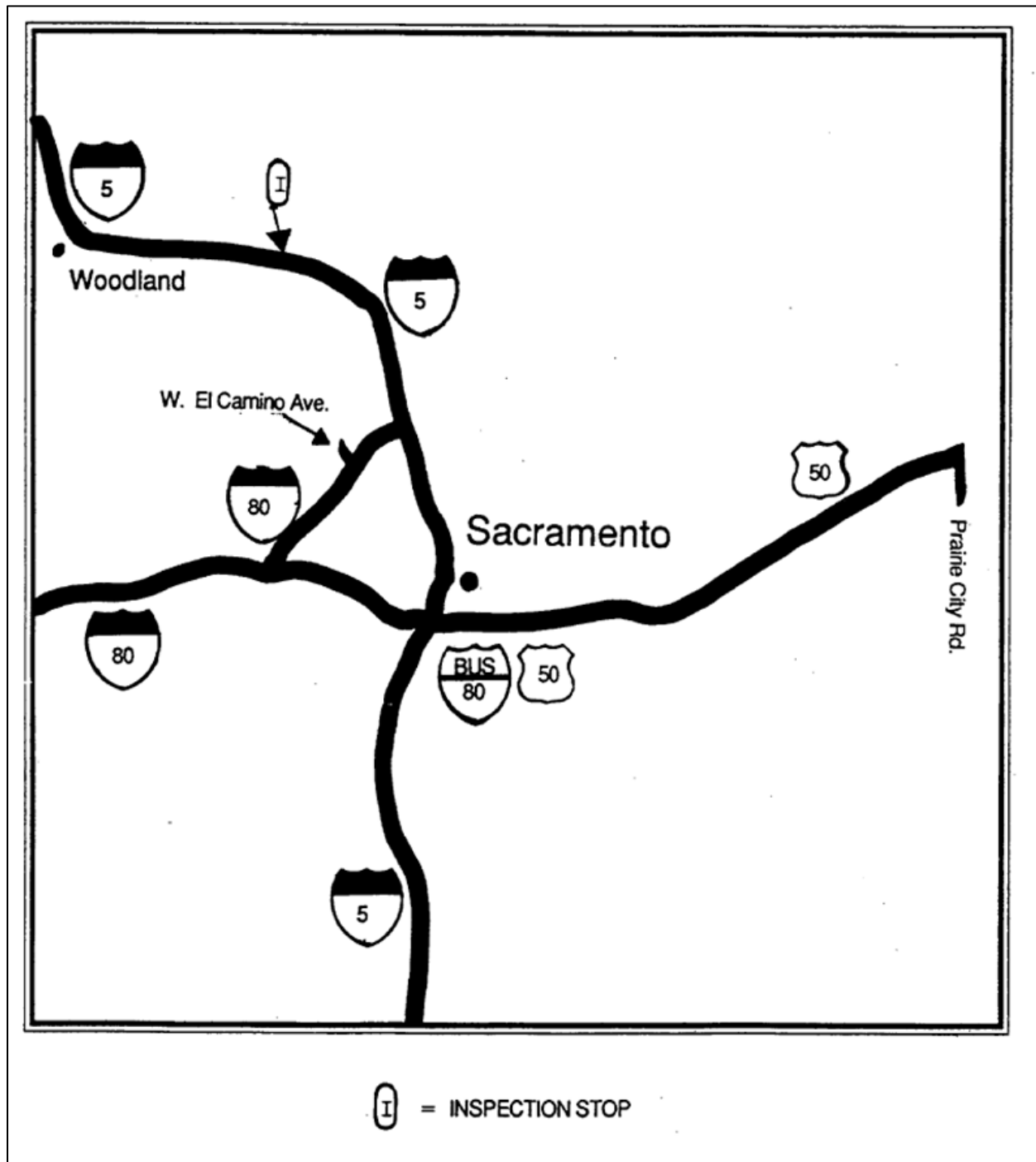
3. CALIFORNIA CODE OF REGULATIONS, SECTION 1157.4. ROUTES - MAP 1.

(a) Map 1.



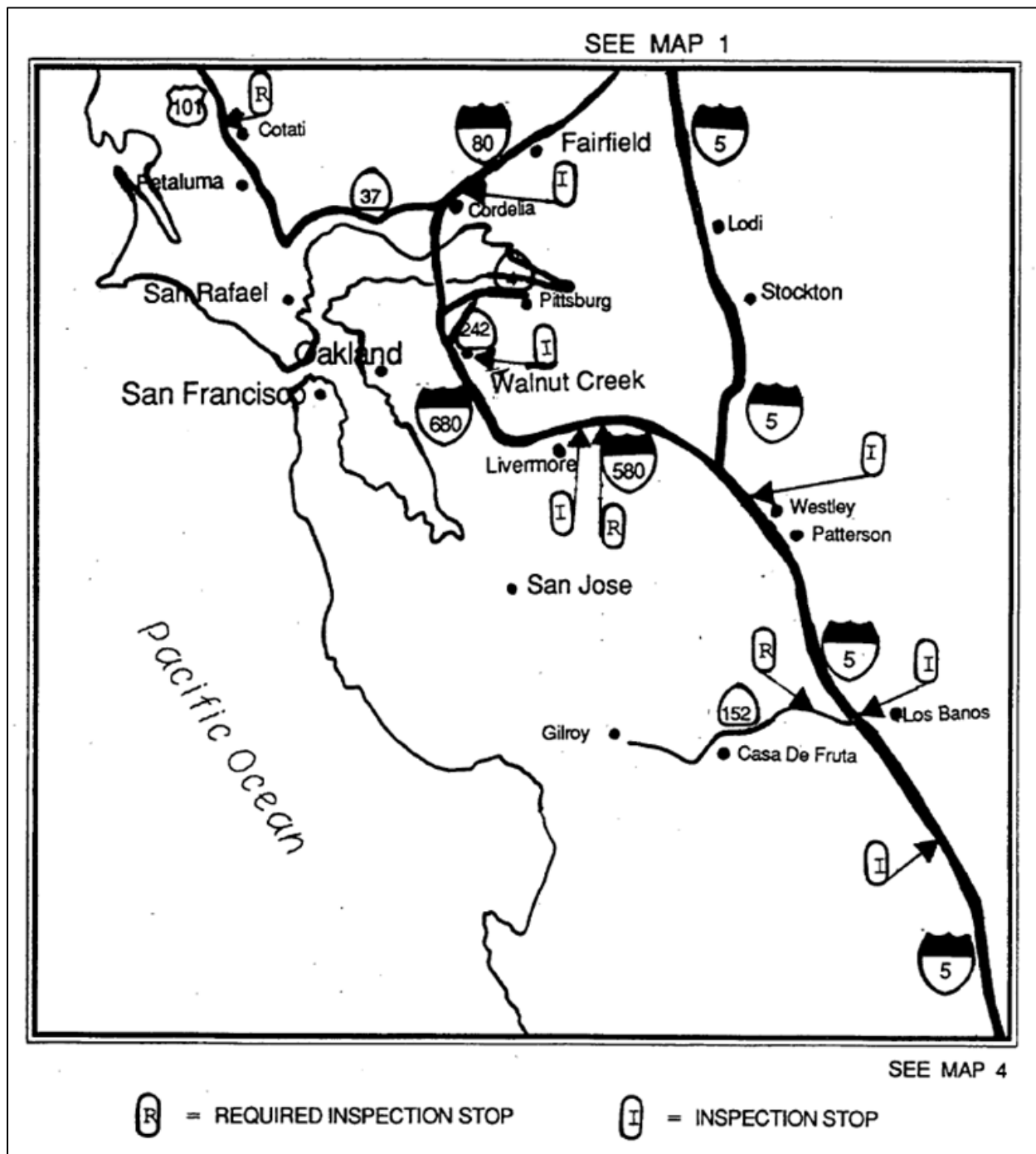
4. CALIFORNIA CODE OF REGULATIONS, SECTION 1157.6. ROUTES - MAP 1A.

(a) Map 1A.



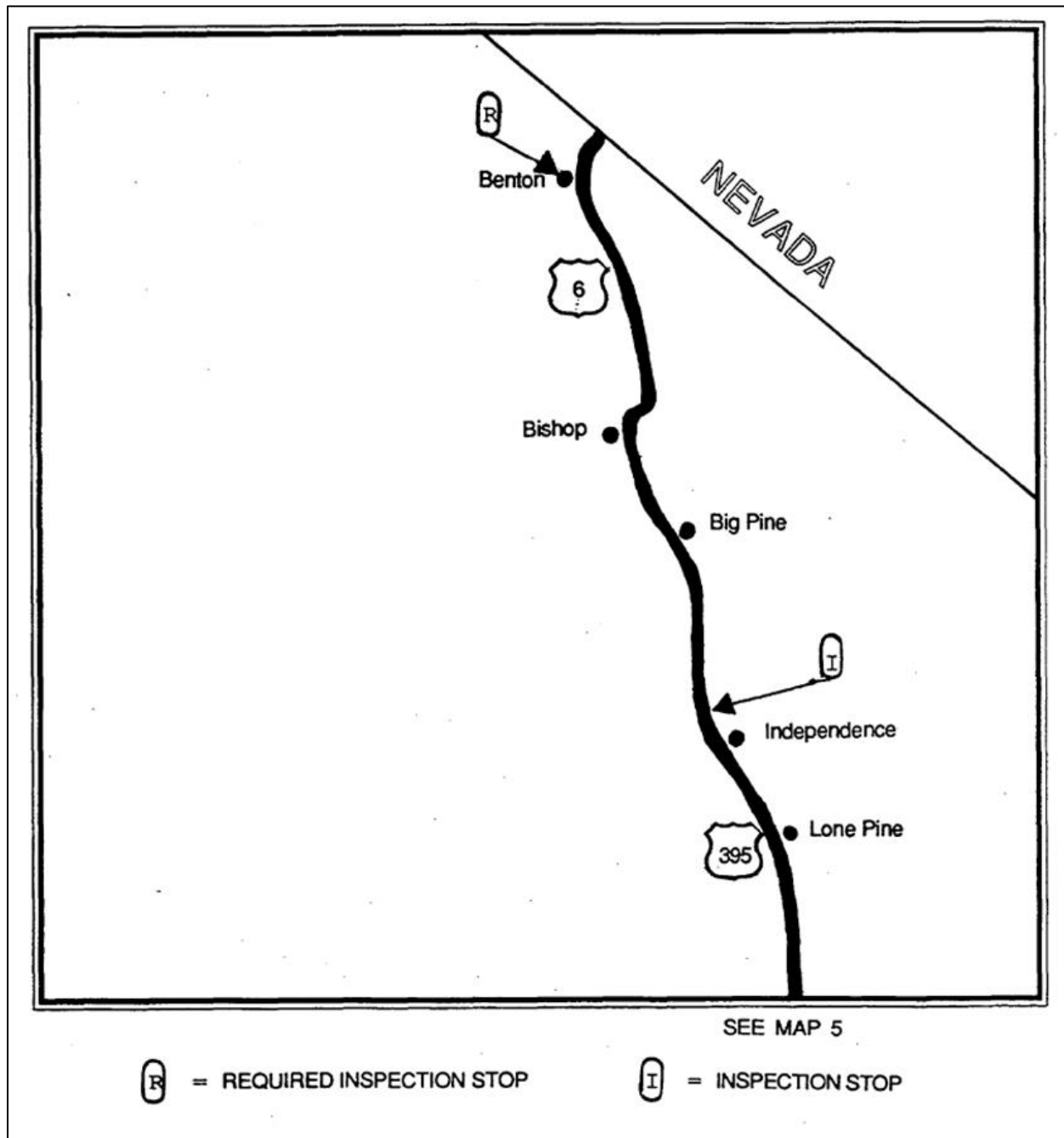
5. CALIFORNIA CODE OF REGULATIONS, SECTION 1157.8. ROUTES - MAP 2.

(a) Map 2.



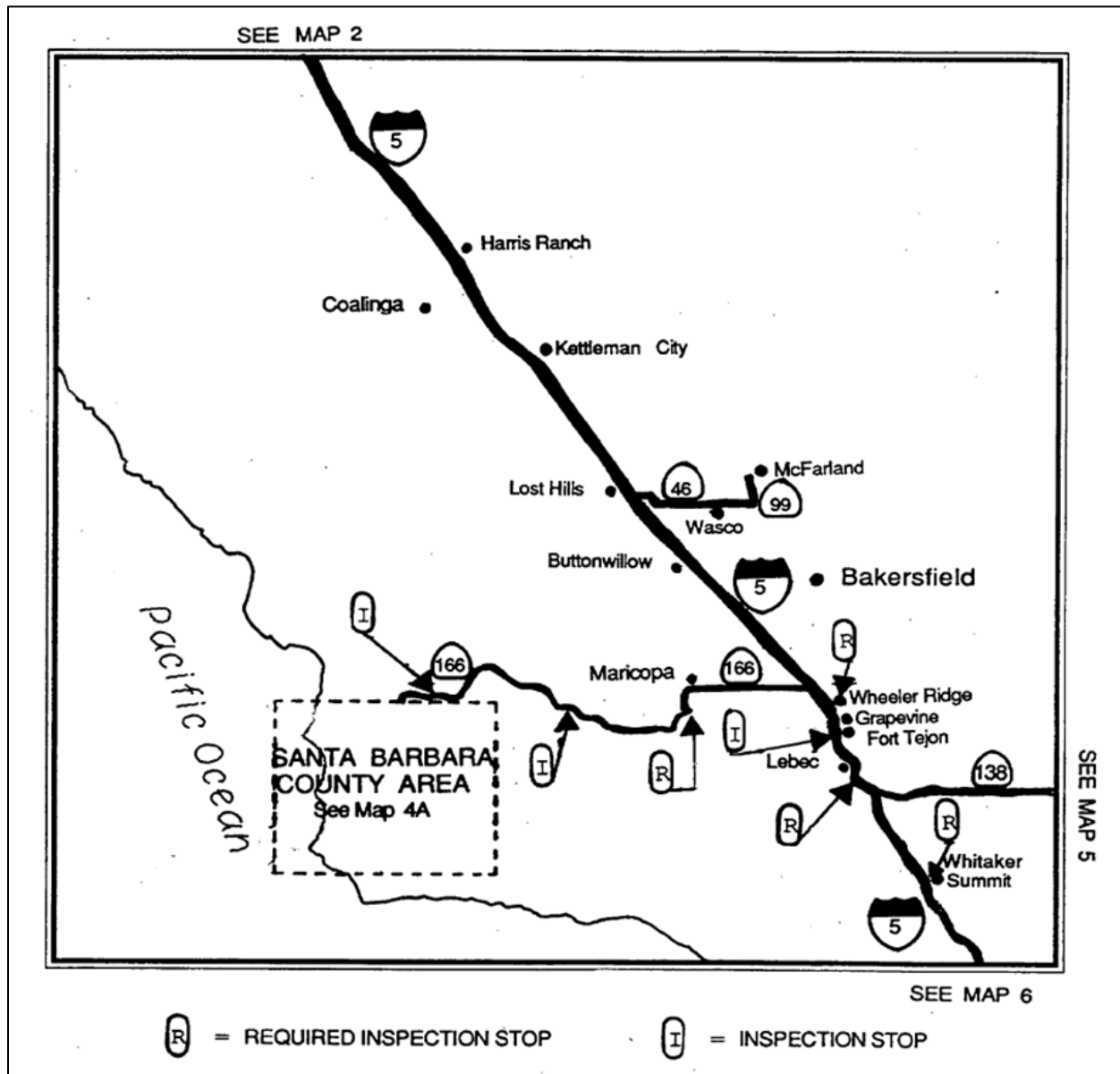
6. CALIFORNIA CODE OF REGULATIONS, SECTION 1157.10. ROUTES - MAP 3.

(a) Map 3.



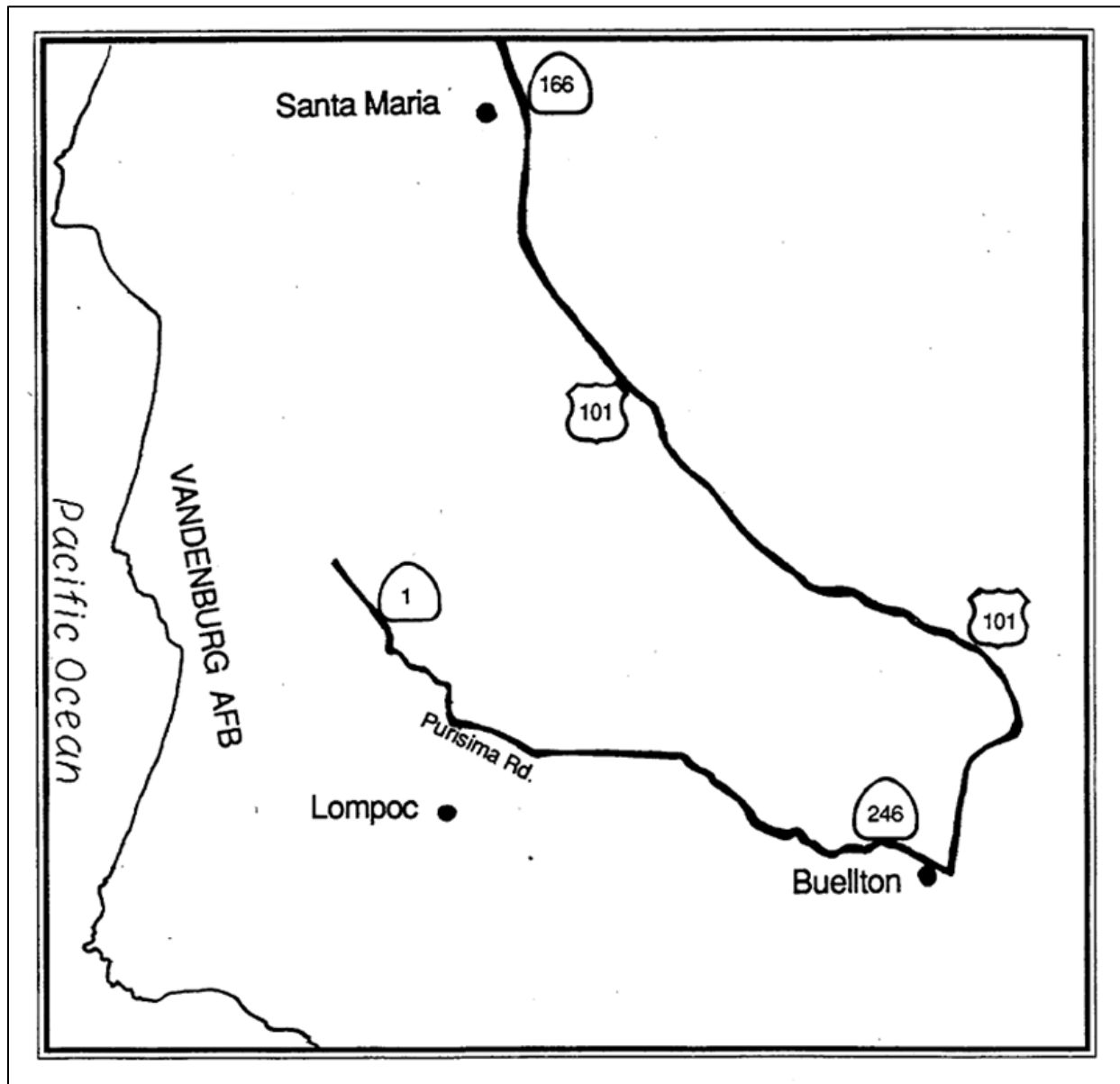
7. CALIFORNIA CODE OF REGULATIONS, SECTION 1157.12. ROUTES - MAP 4.

(a) Map 4.



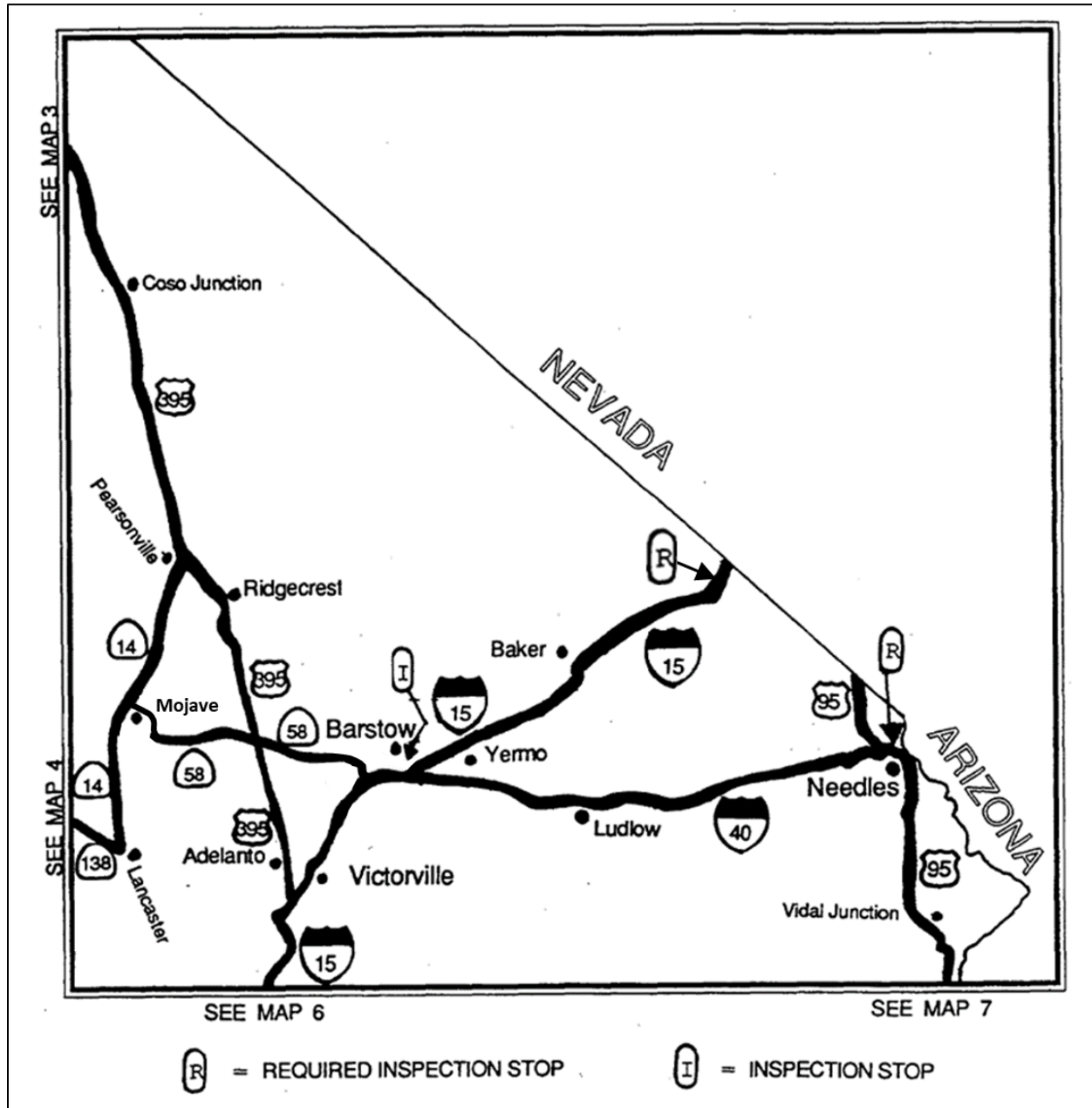
8. CALIFORNIA CODE OF REGULATIONS, SECTION 1157.13. ROUTES - MAP 4A.

(a) Map 4A.



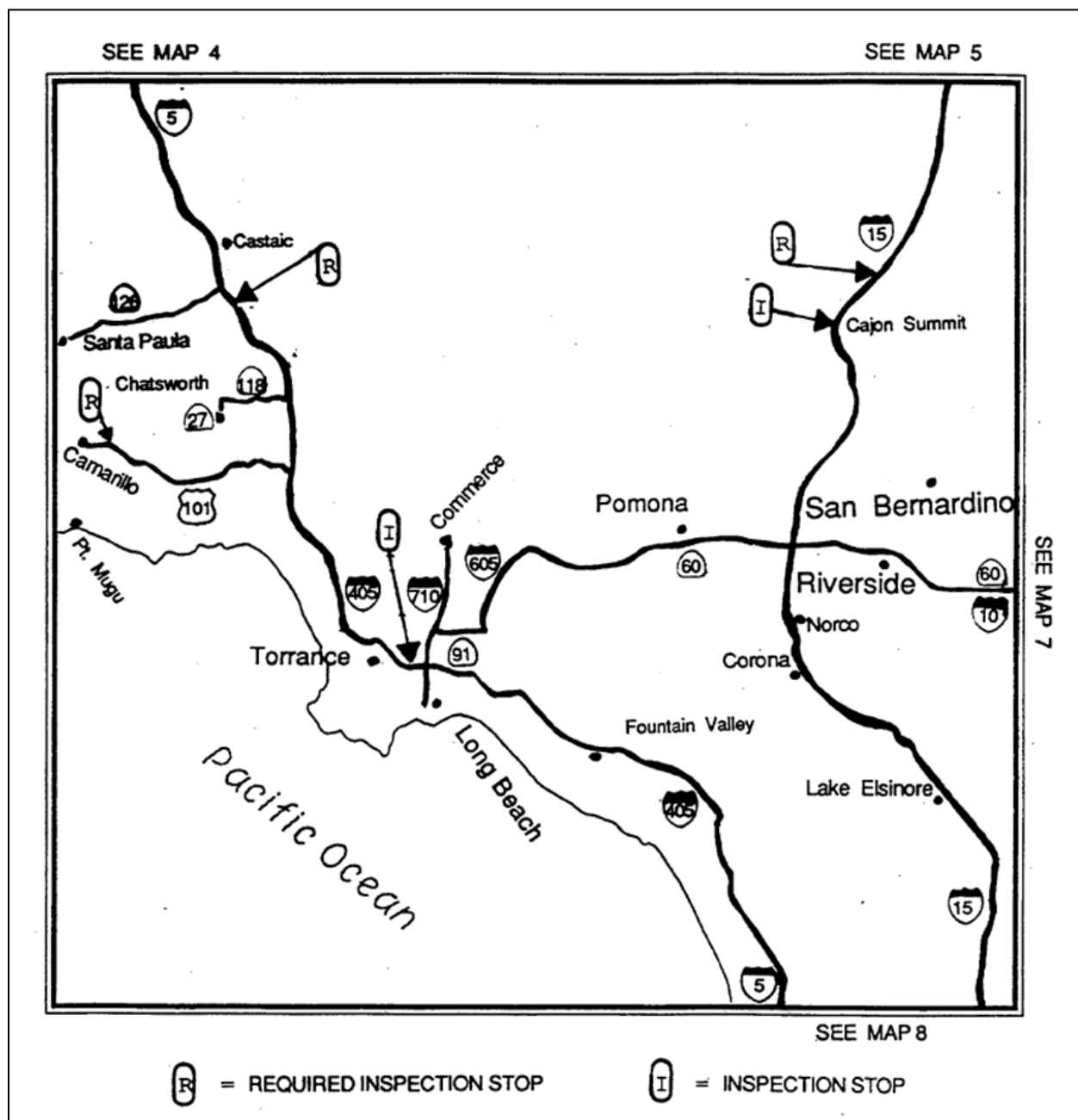
9. CALIFORNIA CODE OF REGULATIONS, SECTION 1157.14. ROUTES - MAP 5.

(a) Map 5.



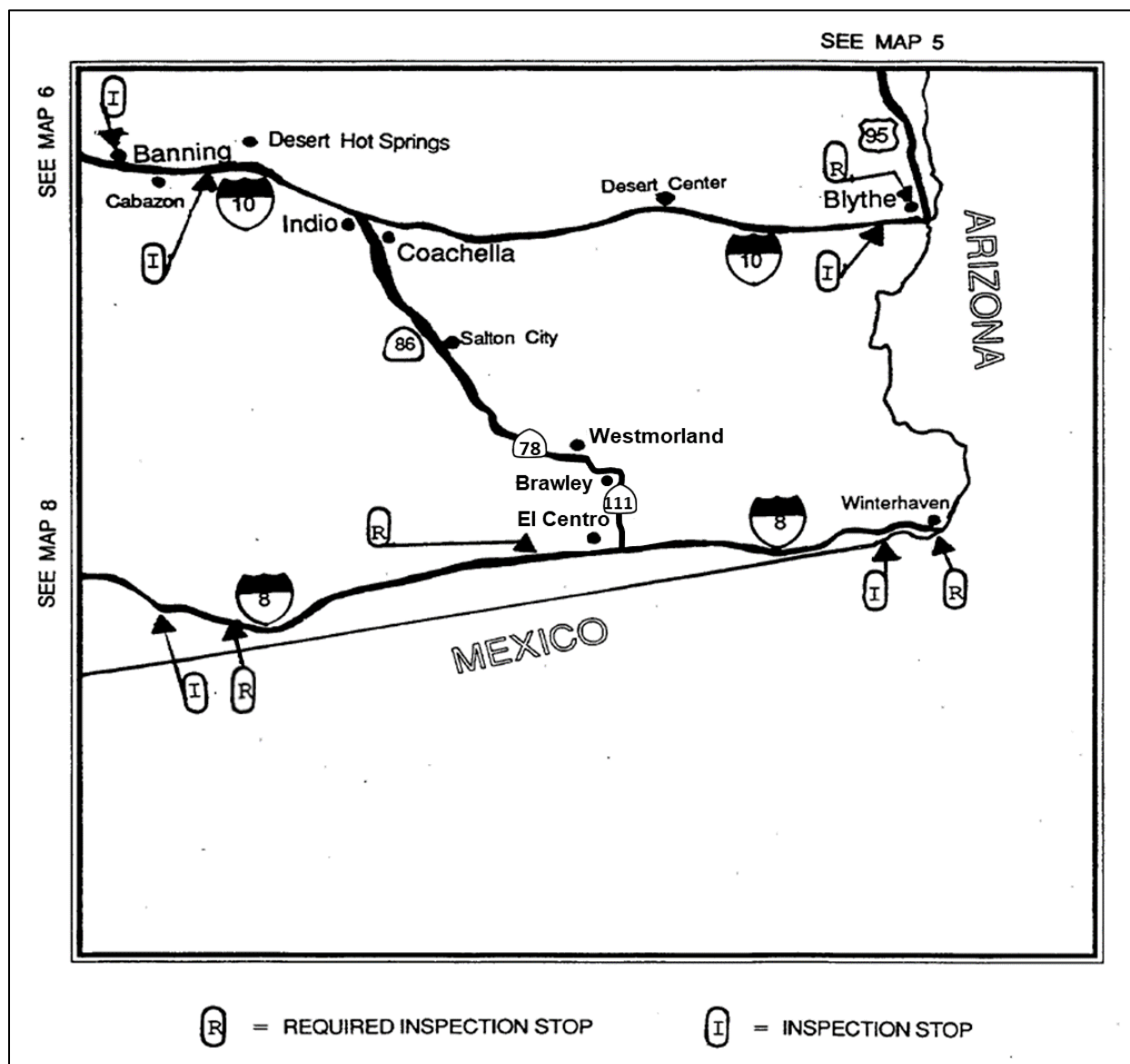
10. CALIFORNIA CODE OF REGULATIONS, SECTION 1157.16. ROUTES - MAP 6.

(a) Map 6.



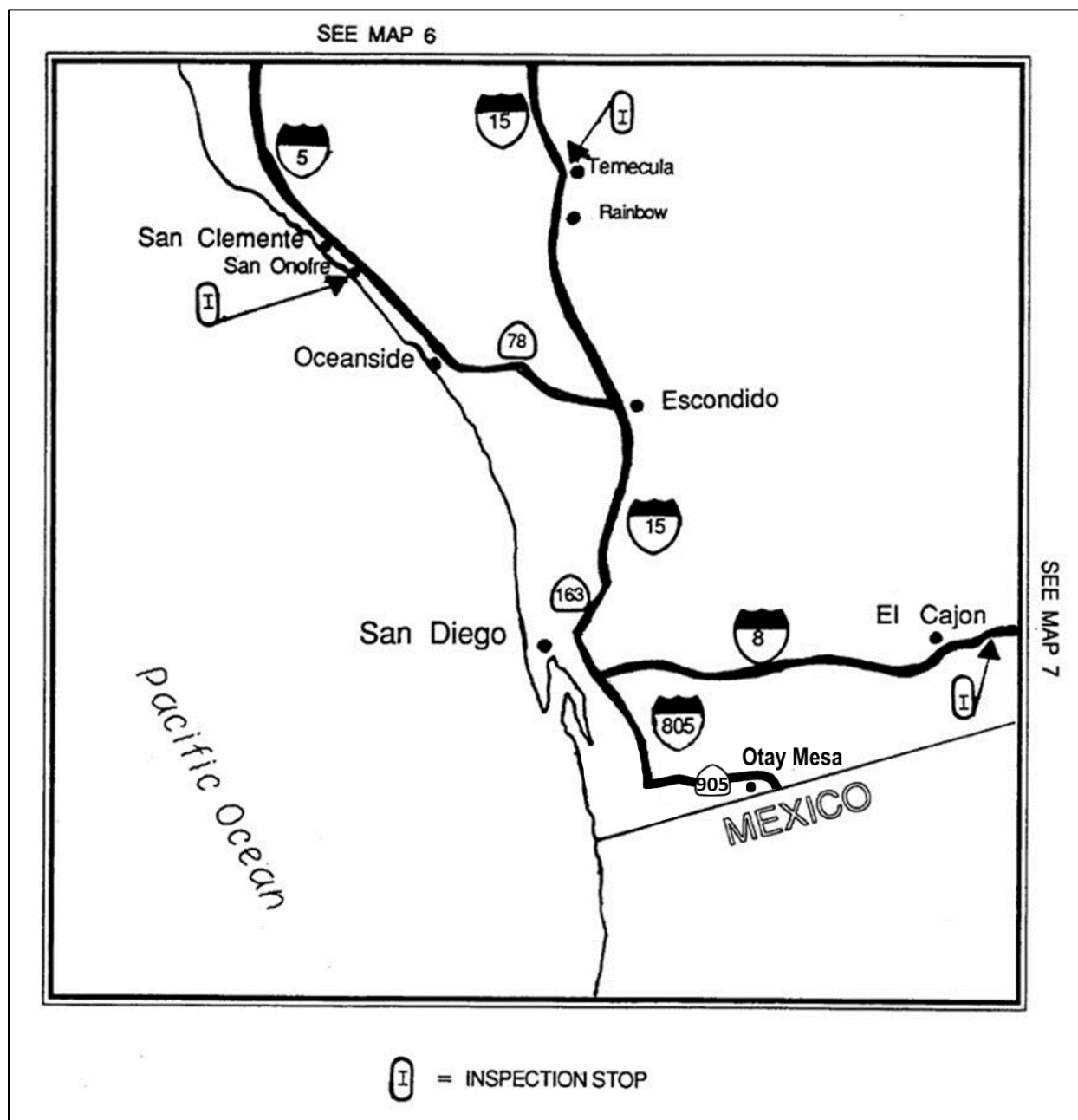
11. CALIFORNIA CODE OF REGULATIONS, SECTION 1157.18. ROUTES - MAP 7.

(a) Map 7.



12. CALIFORNIA CODE OF REGULATIONS, SECTION 1157.20. ROUTES - MAP 8.

(a) Map 8.



13. CALIFORNIA CODE OF REGULATIONS, SECTION 1157.21. STOPS.

(a) General: Vehicles authorized by the owners or managers of safe stopping places shall be permitted access to such locations. Except for the State of California Commercial Vehicle Enforcement Facilities, inspection facilities, or platform scales, use of safe stopping places may be subject to safety requirements and restrictions imposed by local fire officials.

(b) Locations: Except for being directed by any member of the California Highway Patrol, other peace officers, or official transportation authorities, the required inspection stops, inspection stops, and safe stopping places along inhalation hazards routes are designated in the following list.

MAP	SECTION	ALONG HIGHWAY	DIRECTION	TYPE	NAME	ADDRESS	CITY (OR NEAR)	ZIP CODE	ACCESS	SERVICES	HOURS	PHONE	NOTE
1	1157.4.	Interstate Highway 5	northbound and southbound	Required Inspection Stop	Cottonwood Commercial Vehicle Enforcement Facility		Cottonwood		2.5 miles south of Cottonwood				Scales closed when sign displays "Scales Closed, Do Not Enter"
1	1157.4.	Interstate Highway 5	southbound	Required Inspection Stop	Randolf Collier Safety Roadside Rest Area		Hornbrook		2.5 miles south of Hornbrook, approximately 10 miles south of the Oregon State Line				
1	1157.4.	Interstate Highway 5	northbound and southbound	Inspection Stop	Rest area		Maxwell		Maxwell Road Crossing, 2.5 miles south of Maxwell				
1	1157.4.	Interstate Highway 5	southbound	Inspection Stop	Dunsmuir Grade Commercial Vehicle Enforcement Facility		Dunsmuir						
1	1157.4.	Interstate Highway 5	northbound and southbound	Inspection Stop	Rest area		Weed		4 miles north of Weed				
1	1157.4.	Interstate Highway 5	northbound and southbound	Inspection Stop	Rest area		Dunnigan		I-5 north of County Road 6				
1	1157.4.	Interstate Highway 5		Safe Stopping Place	Petro Truck Stops	2151 South Avenue	Corning	96021	South Avenue at County Road 99 West	Food, fuel, repairs	24 hours	(530) 824-0715	
1	1157.4.	Interstate Highway 5		Safe Stopping Place	Pilot Truck Center	30035 County Road 8	Dunnigan	95937	I-5 and County Road 8	Food, gasoline, diesel, diesel exhaust fluid, propane, minor repairs, scales, truck stop electrification	24 hours	(530) 724-3060	
1	1157.4.	State Highway 97	southbound	Required Inspection Stop	Rest area		Weed		5 miles south of Hebron Pass				
1	1157.4.	State Highway 97	northbound and southbound	Inspection Stop	Grass Lake Rest Area		Weed		29 miles north of Weed				
1A	1157.6.	Interstate Highway 5	southbound	Inspection Stop	Elkhorn Rest Area		Sacramento		Near Sacramento Metro Airport, I-5 at Airport Boulevard				
1A	1157.6.	Interstate Highway 80		Safe Stopping Place	Sacramento 49er Travel Plaza	2828 El Centro Road	Sacramento	95833	Approximately 1 mile west of I-5/I-80 junction. Exit at West El Camino Avenue to El Centro Road	Food, gas, diesel, repairs, laundry services, motel, RV dump, propane, truck/car wash	24 hours	(916) 927-4774	
2	1157.8.	Interstate Highway 5	northbound and southbound	Inspection Stop	Chuck Erreca Rest Area		Los Banos		6 miles south of SR-165 junction				
2	1157.8.	Interstate Highway 5	northbound and southbound	Inspection Stop	Platform scale		Los Banos		North of Los Banos				

MAP	SECTION	ALONG HIGHWAY	DIRECTION	TYPE	NAME	ADDRESS	CITY (OR NEAR)	ZIP CODE	ACCESS	SERVICES	HOURS	PHONE	NOTE
2	1157.8.	Interstate Highway 5	northbound and southbound	Inspection Stop	Westley Rest Area		Westley		1.5 miles south of I-580 junction				
2	1157.8.	Interstate Highway 5		Safe Stopping Place	Westley Truck Stop, Inc.	7051 South McCracken Road	Westley	95387	East of I-5 at Westley exit	Food, gasoline, diesel, tire repair	24 hours	(209) 894-3000	
2	1157.8.	Interstate Highway 80	westbound and eastbound	Inspection Stop	Cordelia Commercial Vehicle Enforcement Facility		Fairfield		3 miles west of the city of Fairfield				
2	1157.8.	Interstate Highway 580	westbound and eastbound	Required Inspection Stop	Brake check area		Livermore		I-580 at Flynn Road				
2	1157.8.	Interstate Highway 580	westbound and eastbound	Inspection Stop	Livermore Platform Scale		Livermore		East of Livermore, between Vasco and N. Greenville Roads				
2	1157.8.	Interstate Highway 680	northbound and southbound	Inspection Stop	Walnut Creek Platform Scale		Walnut Creek		2 miles north of SR-24 near Treat Boulevard				
2	1157.8.	US Highway 101	southbound	Required Inspection Stop	Cotati Brake Check Area		Cotati		0.5 mile south of SR-116, West Cotati Avenue undercrossing				
2	1157.8.	State Highway 152	westbound and eastbound	Required Inspection Stop	Pacheco Pass Brake Check Area		Santa Nella		0.5 mile west of the Merced County Line				
2	1157.8.	State Highway 152		Safe Stopping Place	Casa de Fruta	10021 Pacheco Pass Highway	Hollister	95023	1.2 miles east of SR-156	Food, fuel	24 hours	(408) 842-7282	
3	1157.10.	US Highway 6	southbound	Required Inspection Stop	Agricultural inspection station		Benton		5 miles south of the Nevada State Line				
3	1157.10.	US Highway 395	northbound	Inspection Stop	Rest area		Independence		10 miles north of Independence				
3	1157.10.	US Highway 395		Safe Stopping Place	Inyo Shell Y Mart	1274 North Main Street	Bishop	93514	Located at the Junction of US-395 and US-6	Food, fuel	24 hours	(760) 873-4095	
4	1157.12.	Interstate Highway 5	northbound and southbound	Required Inspection Stop	Lebec Rest Area		Lebec		0.6 miles north of Kern-Los Angeles County Line				
4	1157.12.	Interstate Highway 5	southbound	Required Inspection Stop	Grapevine Commercial Vehicle Enforcement Facility		Wheeler Ridge		31 miles south of Bakersfield				
4	1157.12.	Interstate Highway 5	southbound	Required Inspection Stop	Whittaker Summit Truck Inspection Area		Castaic		8 miles north of Castaic				
4	1157.12.	Interstate Highway 5	northbound and southbound	Safe Stopping Place	Interstate 5 Travel Center / Hillcrest Travel Plaza	44779 Lassen Avenue	Avenal	93204	West of I-5 and SR-269 Junction	Food, gasoline, diesel	24 hours	(559) 386-9783	Park in lower parking lot
4	1157.12.	Interstate Highway 5		Safe Stopping Place	ARCO AM/PM	14814 Alona Street	Lost Hills	93249	West of I-5 and SR-46 junction	Food, gasoline, diesel	24 hours	(661) 797-2354	
4	1157.12.	State Highway 166	eastbound	Required Inspection Stop	Grocer Grade Brake Station		Maricopa		0.75 mile east of Soda Lake Road				

MAP	SECTION	ALONG HIGHWAY	DIRECTION	TYPE	NAME	ADDRESS	CITY (OR NEAR)	ZIP CODE	ACCESS	SERVICES	HOURS	PHONE	NOTE
4	1157.12.	State Highway 166	eastbound	Inspection Stop	Roadside shoulder		Cuyama		200 yards east of U.S. Forestry Station at Pine Canyon, extra large turnout				
4	1157.12.	State Highway 166	westbound	Inspection Stop	Roadside shoulder		New Cuyama		2.5 miles west of New Cuyama, extra wide shoulder				
4A	1157.13.	US Highway 101		Safe Stopping Place	Valley Pacific Petroleum Services	1155 East Betteravia Road	Santa Maria	93454	Located on east side of highway; US 101 at Betteravia Road	Food, gasoline, diesel	24 hours	(805) 925-3664	
5	1157.14	Interstate Highway 15	southbound	Required Inspection Stop	State of California Mountain Pass Joint Port of Entry Commercial Vehicle Enforcement Facility		Nipton		Located near Milepost marker 180, about 3 miles south of Yates Well Road or 8 miles west of Nevada State Line	Restrooms, water, drinks, and snacks available 24 hours			
5	1157.14.	Interstate Highway 15	northbound and southbound	Inspection Stop	Clyde V. Kane Safety Roadside Rest Area		Yermo		Located 30 miles east of Barstow along I-15				Closed for repairs
5	1157.14.	Interstate Highway 15		Safe Stopping Place	Travel Centers of America (T/A)	2930 Lenwood Road	Barstow	92311	Take Lenwood Road exit from I-15	Food, gasoline, diesel, repairs	24 hours	(760) 253-2922	
5	1157.14.	Interstate Highway 15		Safe Stopping Place	Outpost Cafe and Truck Stop	8685 Highway 395	Oak Hills	92344	Located at the junction of US-395 and I-15 near Hesperia	Food, fuel, wash rack, repairs	0500-2200	(760) 949-0808	
5	1157.14.	Interstate Highway 40	westbound	Required Inspection Stop	Agricultural inspection station		Needles		5 miles west of the Arizona State Line				
5	1157.14.	Interstate Highway 40		Safe Stopping Place	Ludlow Cafe and Service Station	68315 National Trails Highway	Ludlow	92338	I-40 at Crucero Road	Food, motel, gasoline, diesel, tire repair	0600-2200	Main office: (760) 733-4239; Cafe: (760) 733-4501; Chevron: (760) 733-4338	
5	1157.14.	US Highway 95		Safe Stopping Place	Vidal Petroleum, Inc.	3550 Highway 95	Vidal	92280	Corner of US-95 at SR-62	Food, gasoline	24 hours	(760) 665-8490	
5	1157.14.	US Highway 395		Safe Stopping Place	Brady's Mobil & Mini Mart	4467 North Highway 395	Inyokern	93527	Located 0.5 mile north of SR-14 and US-395 junction	Food at mini-mart, gasoline, minor repairs	1000-2200	(760) 377-4733	
5	1157.14.	US Highway 395		Safe Stopping Place	Pearsonville Shell	102 North Pearson Road	Inyokern	93527	Located on US 395 at the Inyo/Kern County Line	Food, fuel	24 hours	(760) 377-5353	
5	1157.14.	US Highway 395		Safe Stopping Place	Coso Junction Ranch Store	Highway 395 & Gill Station Road	Olancha	93549	US 395 at Coso Road, 30 miles south of Lone Pine	Food, gasoline	0500-2300	(760) 764-2264	
5	1157.14.	State Highway 14		Safe Stopping Place	Smart Gas Inc./Archer Travel Center	16660 Sierra Highway	Mojave	93501	Located 0.5 mile south of SR-14 and SR-58 junction	Diesel, minor repairs, truck parking, driver's lounge	24 hours	(661) 824-2800	

MAP	SECTION	ALONG HIGHWAY	DIRECTION	TYPE	NAME	ADDRESS	CITY (OR NEAR)	ZIP CODE	ACCESS	SERVICES	HOURS	PHONE	NOTE
5	1157.14.	State Highway 58	westbound	Inspection Stop	Rest area		Boron		7 miles west of the San Bernardino-Kern County Line				
5	1157.14.	State Highway 58	westbound	Inspection Stop	Cache Creek Platform Scale		Mojave		6 miles west of Mojave				
5	1157.14.	State Highway 138		Safe Stopping Place	Wee Vill Market	18348 West Avenue D	Lancaster	93536	At West 170th just south of SR-138	Propane, food, telephone, restroom	0600-2100 (Monday-Saturday), 0800-2000 (Sunday)	(661) 724-2200	
6	1157.16.	Interstate Highway 5	northbound	Required Inspection Stop	Castaic Commercial Vehicle Enforcement Facility		Castaic		0.25 mile south of SR-126				
6	1157.16.	Interstate Highway 5		Safe Stopping Place	Castaic Garage	31611 Castaic Road	Castaic	91384	Take Lake Hughes exit	Food, fuel, repairs, showers, lounge, TV, laundry	24 hours	(661) 295-7256	
6	1157.16.	Interstate Highway 5		Safe Stopping Place	Mike's Diner	31537 Castaic Road	Castaic	91384	Take Lake Hughes exit	Food	24 hours	(661) 257-3233	
6	1157.16.	Interstate Highway 15	southbound	Required Inspection Stop	Cajon Summit Brake Inspection Area		Hesperia		I-15 at Oak Hill Road				
6	1157.16.	Interstate Highway 15	northbound and southbound	Inspection Stop	Cajon Platform Scale		Hesperia		I-15 at SR-138				
6	1157.16.	Interstate Highway 405	northbound and southbound	Inspection Stop	Carson Platform Scale		Carson		0.5 mile south of Main Street				
6	1157.16.	US Highway 101	northbound and southbound	Required Inspection Stop	Conejo Commercial Vehicle Enforcement Facility (northbound) and Platform Scale (southbound)		Thousand Oaks		US-101 at Wendy Drive				
7	1157.18.	Interstate Highway 8	eastbound	Required Inspection Stop	In-Ko-Pah Brake Check and Truck Rest Area		Jacumba		At Milepost 76.5, 39 miles west of El Centro	Telephone only			
7	1157.18.	Interstate Highway 8	westbound	Required Inspection Stop	Winterhaven Platform Scale		Winterhaven		8 miles west of the Arizona State Line				
7	1157.18.	Interstate Highway 8	eastbound	Inspection Stop	View point		Alpine		At Milepost 35.50, 6 miles east of Alpine				
7	1157.18.	Interstate Highway 8	westbound and eastbound	Inspection Stop	Buckman Springs Rest Area		Pine Valley		At Milepost 48.8, about 6 miles southeast of Pine Valley. Take Buckman Springs exit	Telephones and restrooms			
7	1157.18.	Interstate Highway 8	westbound and eastbound	Inspection Stop	Sand Hills Rest Area		Sand Hills		17 miles west of the Arizona State Line				
7	1157.18.	Interstate Highway 8		Safe Stopping Place	Jacumba Shell Station	1494 Carrizo Gorge Road	Jacumba	91934	Take Carrizo Gorge exit from I-8. Park off roadway	Food at mini-mart, gasoline	24 hours	(619) 766-0029	

MAP	SECTION	ALONG HIGHWAY	DIRECTION	TYPE	NAME	ADDRESS	CITY (OR NEAR)	ZIP CODE	ACCESS	SERVICES	HOURS	PHONE	NOTE
7	1157.18.	Interstate Highway 8		Safe Stopping Place	Major's Diner	28870 Old Highway 80	Pine Valley	91962	Located 0.4 mile north of I-8 on Old US-80. Park in rear	Food, telephone, restroom	0600-1400	(619) 473-9969	
7	1157.18.	Interstate Highway 10	westbound	Required Inspection Stop	Platform scale		Blythe		0.25 mile west of the Arizona State Line				
7	1157.18.	Interstate Highway 10	westbound and eastbound	Inspection Stop	Desert Hills Commercial Vehicle Enforcement Facility (westbound) and Platform Scale (eastbound)		Banning		One mile east of Banning				
7	1157.18.	Interstate Highway 10	westbound and eastbound	Inspection Stop	Whitewater Rest Area		Banning		10 miles east of Banning, 3 miles west of SR-62	Restroom and water			
7	1157.18.	Interstate Highway 10	westbound	Inspection Stop	Platform scale		Blythe		8 miles west of Blythe				
7	1157.18.	Interstate Highway 10		Safe Stopping Place	B B Travel Center	17970 West Hobson Way	Blythe	92225	Take Mesa Verda Drive Exit (Exit No. 232), approximately 1/8 of a mile north of the freeway on the right side	Food, gasoline, diesel, wash rack, tires, truck repairs	24 hours	(760) 922-5109	
7	1157.18.	Interstate Highway 10		Safe Stopping Place	Love's Travel Stop	45-761 Dillon Road	Coachella	92236	Exit at Dillon Road (South of I-10)/SR-86 exit at Dillon Road	Food, fuel, tires, mechanic services	24 hours	(760) 775-3401	
7	1157.18.	Interstate Highway 10		Safe Stopping Place	Travel Centers of America (T/A)	46-155 Dillon Road	Coachella	92236	Exit at Dillon Road (North of I-10)/SR-86 exit at Dillon Road	Food, fuel, tire repair, mobile repair, and other major repair services	24 hours	(760) 342-6200	
7	1157.18.	Interstate Highway 10		Safe Stopping Place	Pilot Travel Centers	6605 North Indian Canyon Drive	North Palm Springs	92258	Take North Indian Canyon exit	Food, fuel	24 hours	(760) 329-5562	
7	1157.18.	Interstate Highway 10		Safe Stopping Place	Flying J	72235 Varner Road	Thousand Palms	92276	Take Bob Hope Drive exit	Food, fuel	24 hours		Tire repair shop located west of this fuel stop
7	1157.18.	State Highway 86		Safe Stopping Place	AM/PM Travel Center	90480 66th Avenue	Mecca	92254	Located at SR-86 and 66th Avenue	Fuel, food, showers	24 hours	(760) 396-5243	
8	1157.20.	Interstate Highway 5	northbound and southbound	Inspection Stop	San Onofre Commercial Vehicle Enforcement Facility		San Onofre		5 miles south of San Clemente				
8	1157.20.	Interstate Highway 15	northbound and southbound	Inspection Stop	Rainbow Platform Scale		Fallbrook		5 miles south of Temecula exit at the Rainbow Valley Boulevard off-ramp				

Note: If a required inspection stop is closed, vehicles are exempt from being inspected at that location.