

**CHAPTER 2**

**EXCERPTS FROM TITLE 13, CALIFORNIA CODE OF REGULATIONS,  
DIVISION 2, CHAPTER 6, HAZARDOUS MATERIALS, ARTICLE 1, EXPLOSIVES  
ROUTES AND STOPPING PLACES**

**REVISED MAY 2023**

**TABLE OF CONTENTS**

<u>CALIFORNIA CODE OF REGULATIONS, SECTION 1150.</u>	
<u>APPLICABILITY</u> .....	2-5
<u>CALIFORNIA CODE OF REGULATIONS, SECTION 1150.1.</u>	
<u>DESIGNATION OF ROUTES AND STOPPING PLACES</u> .....	2-5
<u>CALIFORNIA CODE OF REGULATIONS, SECTION 1150.2.</u>	
<u>ROUTES TRAVELED AND STOPPING</u> .....	2-6
<u>CALIFORNIA CODE OF REGULATIONS, SECTION 1150.3.</u>	
<u>EN ROUTE INSPECTIONS</u> .....	2-6
<u>CALIFORNIA CODE OF REGULATIONS, SECTION 1150.4.</u>	
<u>DETOURS</u> .....	2-7
<u>CALIFORNIA CODE OF REGULATIONS, SECTION 1150.5.</u>	
<u>SERVICES AND PRODUCTS</u> .....	2-7
<u>CALIFORNIA CODE OF REGULATIONS, SECTION 1151.</u>	
<u>MAP INDEX</u> .....	2-8
<u>CALIFORNIA CODE OF REGULATIONS, SECTION 1151.1.</u>	
<u>ROUTES-MAP 1</u> .....	2-9
<u>CALIFORNIA CODE OF REGULATIONS, SECTION 1151.2.</u>	
<u>ROUTES-MAP 2</u> .....	2-10
<u>CALIFORNIA CODE OF REGULATIONS, SECTION 1151.3.</u>	
<u>ROUTES-MAP 3</u> .....	2-12
<u>CALIFORNIA CODE OF REGULATIONS, SECTION 1151.4.</u>	
<u>ROUTES-MAP 4</u> .....	2-13
<u>CALIFORNIA CODE OF REGULATIONS, SECTION 1151.5.</u>	
<u>ROUTES-MAP 5</u> .....	2-14
<u>CALIFORNIA CODE OF REGULATIONS, SECTION 1151.5.1.</u>	
<u>ROUTES-MAP 5A</u> .....	2-16
<u>CALIFORNIA CODE OF REGULATIONS, SECTION 1151.6.</u>	
<u>ROUTES-MAP 6</u> .....	2-17
<u>CALIFORNIA CODE OF REGULATIONS, SECTION 1151.7.</u>	
<u>ROUTES-MAP 7</u> .....	2-19
<u>CALIFORNIA CODE OF REGULATIONS, SECTION 1151.8.</u>	
<u>ROUTES-MAP 8</u> .....	2-21

<u>CALIFORNIA CODE OF REGULATIONS, SECTION 1151.8.1.</u>	
<u>ROUTES-MAP 8A</u> .....	2-23
<u>CALIFORNIA CODE OF REGULATIONS, SECTION 1151.8.2.</u>	
<u>ROUTES-MAP 8B</u> .....	2-24
<u>CALIFORNIA CODE OF REGULATIONS, SECTION 1151.8.3.</u>	
<u>ROUTES-MAP 8C</u> .....	2-25
<u>CALIFORNIA CODE OF REGULATIONS, SECTION 1151.8.4.</u>	
<u>ROUTES-MAP 8D</u> .....	2-26
<u>CALIFORNIA CODE OF REGULATIONS, SECTION 1151.9.</u>	
<u>ROUTES-MAP 9</u> .....	2-27
<u>CALIFORNIA CODE OF REGULATIONS, SECTION 1151.9.1.</u>	
<u>ROUTES-MAP 9A</u> .....	2-28
<u>CALIFORNIA CODE OF REGULATIONS, SECTION 1151.10.</u>	
<u>ROUTES-MAP 10</u> .....	2-29
<u>CALIFORNIA CODE OF REGULATIONS, SECTION 1151.10.1.</u>	
<u>ROUTES-MAP 10A</u> .....	2-31
<u>CALIFORNIA CODE OF REGULATIONS, SECTION 1152.1.</u>	
<u>ROUTES-MAP 11</u> .....	2-32
<u>CALIFORNIA CODE OF REGULATIONS, SECTION 1152.2.</u>	
<u>ROUTES-MAP 12</u> .....	2-34
<u>CALIFORNIA CODE OF REGULATIONS, SECTION 1152.2.1.</u>	
<u>ROUTES-MAP 12A</u> .....	2-35
<u>CALIFORNIA CODE OF REGULATIONS, SECTION 1152.3.</u>	
<u>ROUTES-MAP 13</u> .....	2-37
<u>CALIFORNIA CODE OF REGULATIONS, SECTION 1152.3.1.</u>	
<u>ROUTES-MAP 13A</u> .....	2-39
<u>CALIFORNIA CODE OF REGULATIONS, SECTION 1152.4.</u>	
<u>ROUTES-MAP 14</u> .....	2-40
<u>CALIFORNIA CODE OF REGULATIONS, SECTION 1152.4.1.</u>	
<u>ROUTES-MAP 14A</u> .....	2-41
<u>CALIFORNIA CODE OF REGULATIONS, SECTION 1152.4.2.</u>	
<u>ROUTES AND STOPS-MAP 14B</u> .....	2-42
<u>CALIFORNIA CODE OF REGULATIONS, SECTION 1152.5.</u>	
<u>ROUTES-MAP 15</u> .....	2-43
<u>CALIFORNIA CODE OF REGULATIONS, SECTION 1152.6.</u>	
<u>ROUTES-MAP 16</u> .....	2-44
<u>CALIFORNIA CODE OF REGULATIONS, SECTION 1152.6.1.</u>	
<u>ROUTES-MAP 16A</u> .....	2-45
<u>CALIFORNIA CODE OF REGULATIONS, SECTION 1152.7.</u>	
<u>ROUTES-MAP 17</u> .....	2-46

CALIFORNIA CODE OF REGULATIONS, SECTION 1152.7.1.  
ROUTES-MAP 17A ..... 2-47  
CALIFORNIA CODE OF REGULATIONS, SECTION 1153.  
SAFE STOPPING AND PARKING PLACES..... 2-48

THIS PAGE INTENTIONALLY LEFT BLANK

## CHAPTER 2

### EXCERPTS FROM TITLE 13, CALIFORNIA CODE OF REGULATIONS, DIVISION 2, CHAPTER 6, HAZARDOUS MATERIALS, ARTICLE 1, EXPLOSIVES ROUTES AND STOPPING PLACES

1. CALIFORNIA CODE OF REGULATIONS, SECTION 1150. APPLICABILITY. This article shall apply to the transportation of explosives subject to Division 14 (commencing with Section 31600) of the Vehicle Code.

2. CALIFORNIA CODE OF REGULATIONS, SECTION 1150.1. DESIGNATION OF ROUTES AND STOPPING PLACES.

(a) The highways to be used for transportation of commodities listed in Section 1150 are set forth in Sections 1151.1 through 1152.7.1 (Maps 1 through 17A). Safe stopping places, inspection stops, and safe parking places are listed in Section 1153.

(b) Definitions.

(1) Safe Stopping Place. "Safe stopping place" means any place where a driver may stop for food, fuel, or other reason, provided the vehicle is attended at all times.

(2) Attended Vehicle. A vehicle is "attended" when the driver or person in charge of it is awake and occupies any part of it except the sleeper berth; or is within 100 ft. of the vehicle and has an unobstructed view of it.

(3) Safe Parking Place. "Safe parking place" means any off-highway location or terminal where the driver may park and leave a vehicle unattended.

(4) Inspection Stop. "Inspection stop" means any location specially designated as such in this article or any safe parking place or safe stopping place where vehicle inspections required by Section 31607 of the Vehicle Code may be performed.

(5) Required Inspection Stop. "Required inspection stop" means any place designated as such or any other place where vehicle inspection is mandatory.

**3. CALIFORNIA CODE OF REGULATIONS, SECTION 1150.2. ROUTES TRAVELED AND STOPPING.**

(a) Routes. No person shall drive or permit the driving of any vehicle transporting commodities listed in Section 1150 upon any highway not designated by this article. For pickup and delivery not over designated routes, the route selected must be the shortest-distance route from the pickup location to the nearest designated route entry location, and the shortest-distance route to the delivery location from the nearest designated route exit location.

(b) Access to Inspection Stops and Safe Stopping Places. If highway access is not provided, a highway other than one designated herein may be used to permit a vehicle or vehicle combination to proceed to and from an inspection stop or safe stopping place, provided the most direct route is used avoiding, to the extent practicable, places where crowds are assembled, streetcar tracks, tunnels, viaducts, and dangerous crossings.

(c) Stopping. No person shall stop a vehicle or vehicle combination transporting commodities listed in Section 1150 at any place not designated as a safe stopping place, safe parking place, improved public rest area as described in (d) of this section or inspection stop, except to comply with orders of a peace officer or an official traffic control device or unless the vehicle or vehicle combination is disabled.

(d) Public Rest Areas. An improved public rest area contiguous to a highway is deemed part of the highway for the purpose of this article.

(e) Restrictions. In addition to traveling on the routes or using the stopping places designated in this Article, no person shall violate any other applicable laws, local ordinances, or road signs restricting the use of any specific roads or stops.

**4. CALIFORNIA CODE OF REGULATIONS, SECTION 1150.3. EN ROUTE INSPECTIONS.** Inspection of tires and brakes required by Section 31607(c) of the Vehicle Code shall be performed at the following locations:

(a) En Route Inspection Stops. Inspection shall be performed at an inspection stop at least every four hours or 150 miles traveled, whichever occurs first, or as close thereto as is practicable, depending upon the proximity of such inspection stops.

(b) Top-of-Grade Inspection Stops. Regardless of elapsed time or miles traveled, vehicles shall be inspected at the top of and prior to descending any grade upon which the Department of Transportation has declared a speed limit for trucks of less

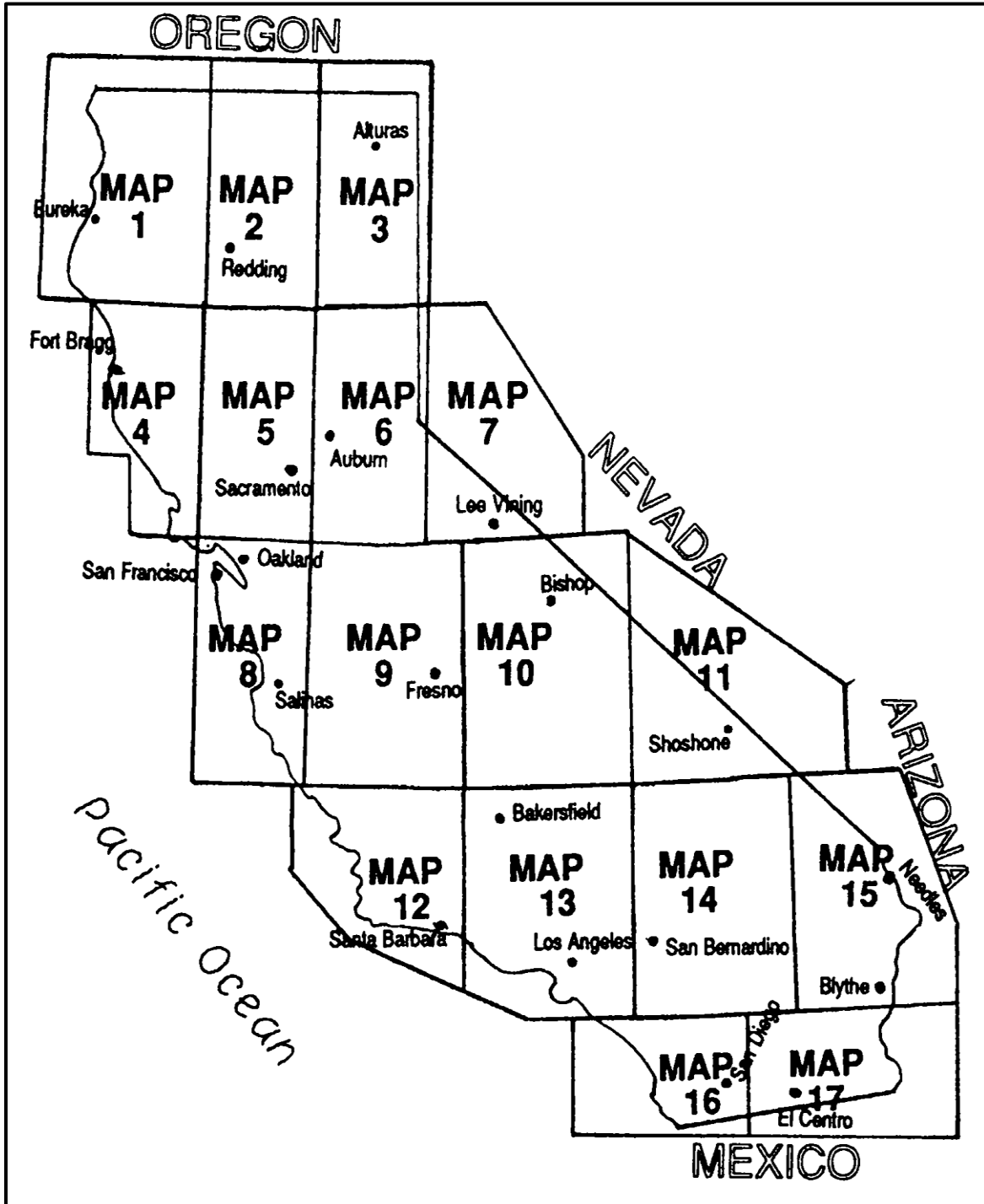
than 55 miles per hour as provided by Section 22407 of the Vehicle Code. Such inspection shall be made off the roadway.

(c) Required Inspection Stops. Regardless of elapsed time or miles traveled, vehicles shall be inspected at any location designated herein as a required inspection stop.

5. CALIFORNIA CODE OF REGULATIONS, SECTION 1150.4. DETOURS. Detours established on highways designated in this article may be used for transportation of commodities listed in Section 1150 pending subsequent revision of this article or designation of emergency routes as provided by Section 31617 of the Vehicle Code.

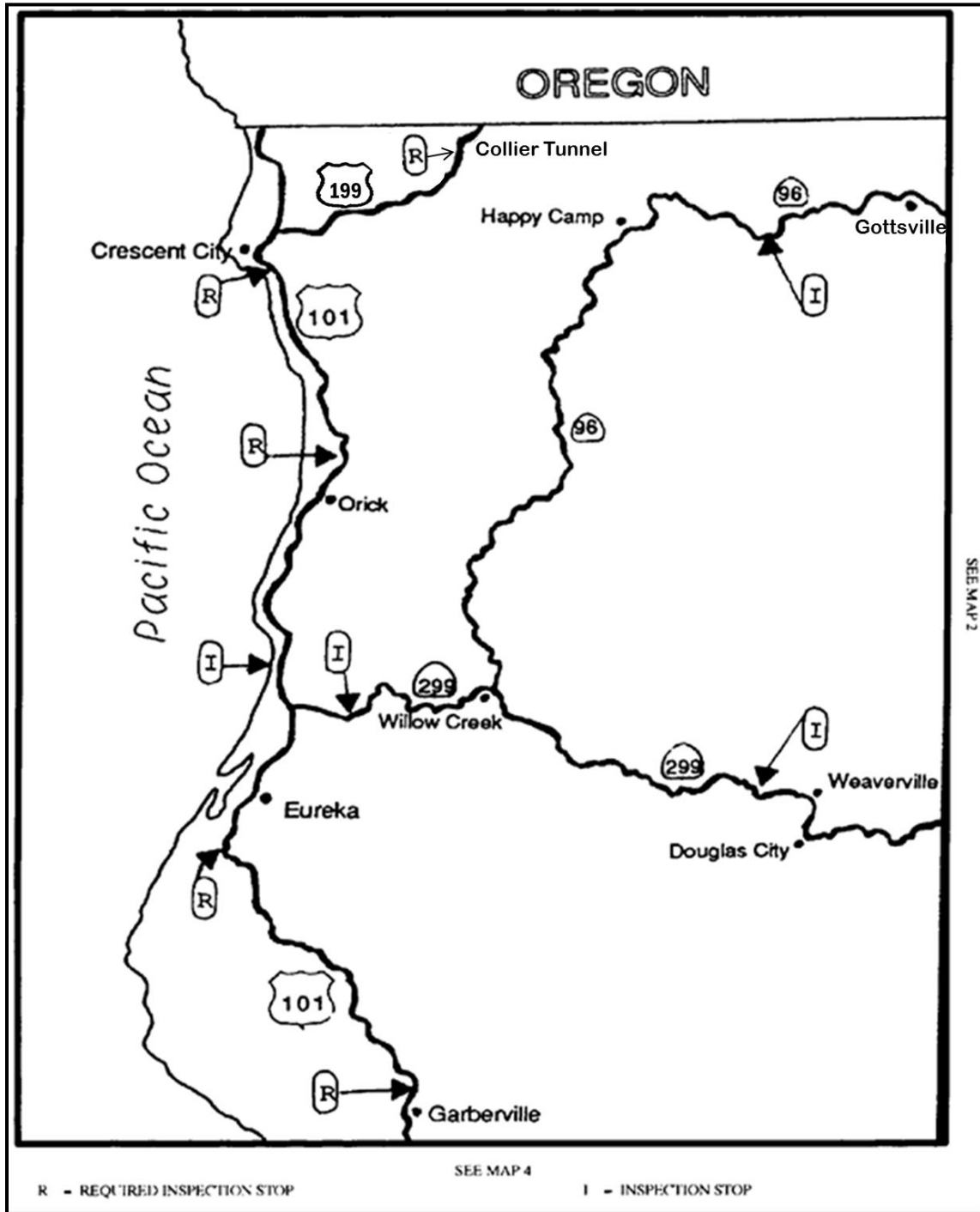
6. CALIFORNIA CODE OF REGULATIONS, SECTION 1150.5. SERVICES AND PRODUCTS. Services available at safe stopping places are indicated for purposes of convenience, but no recommendation of any product, service, or location is intended or should be inferred.

7. CALIFORNIA CODE OF REGULATIONS, SECTION 1151. MAP INDEX.



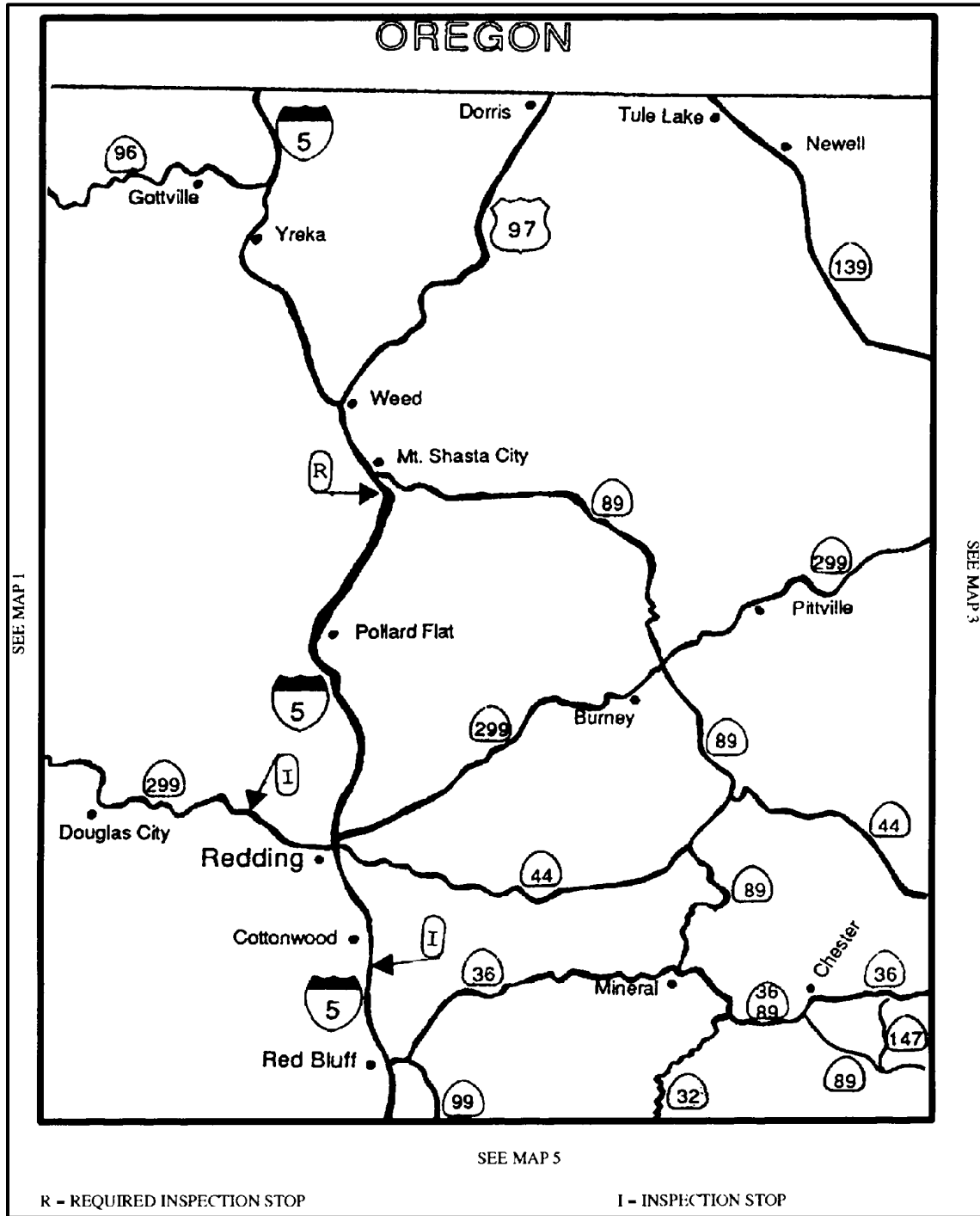
8. CALIFORNIA CODE OF REGULATIONS, SECTION 1151.1. ROUTES-MAP 1.

(a) Map 1.



9. CALIFORNIA CODE OF REGULATIONS, SECTION 1151.2. ROUTES-MAP 2.

(a) Map 2.



(b) Restrictions–Redding. Travel into or through Redding, except through traffic on I-5, shall be in accordance with the following:

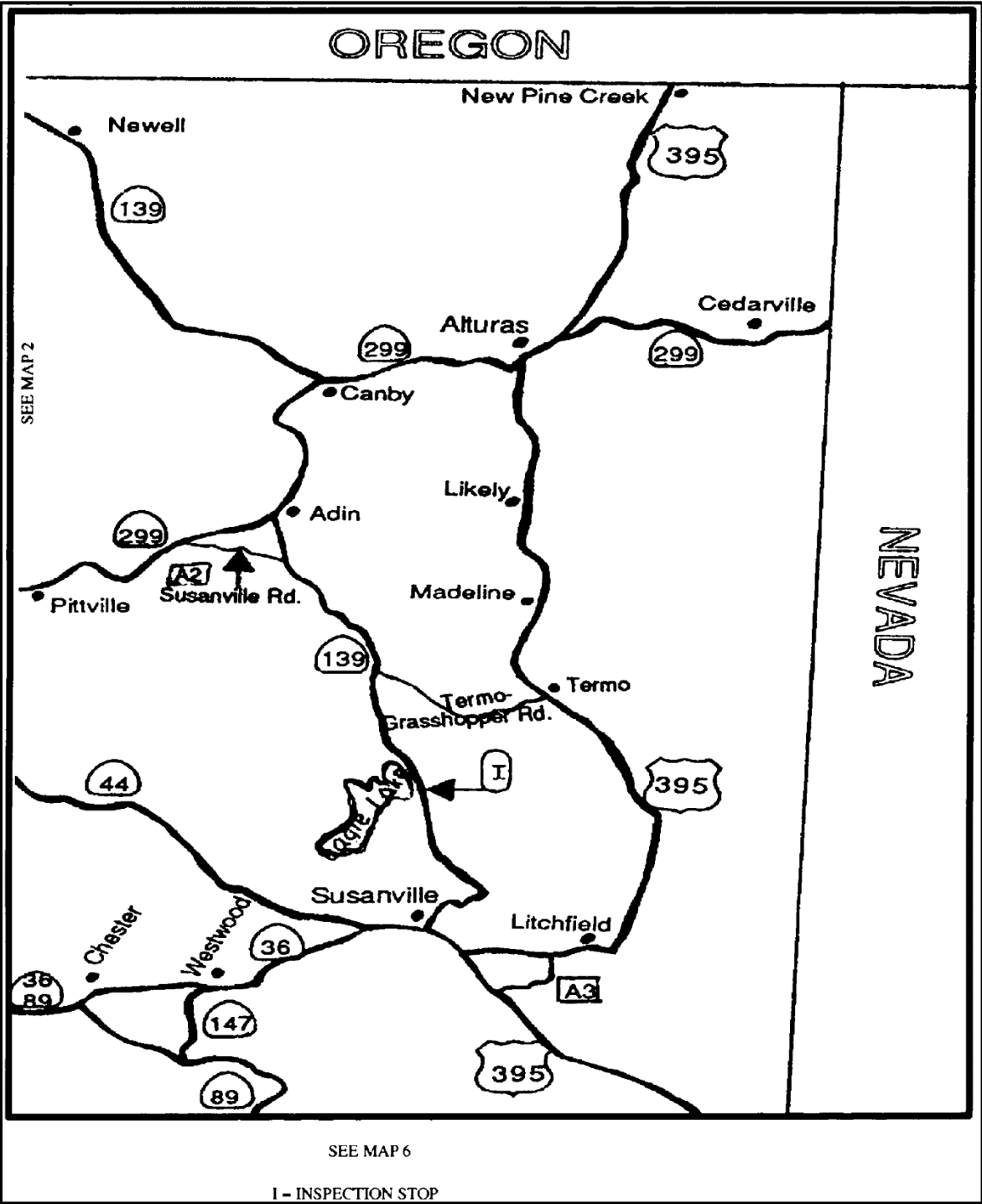
(1) North and southbound traffic going west on SR-299 exit at the Central Redding-Eureka (SR-299) exit, proceed west on SR-299 to Pine Street, then north on Pine Street to Eureka Way, then west on Eureka Way (SR-299).

(2) North and southbound traffic going east on SR-299 shall exit I-5 at the Burney-Alturas (SR-299) exit, then proceed east.

(3) North and southbound traffic going east on SR-44 shall exit I-5 at Lassen Park (SR-44) exit, and proceed east.

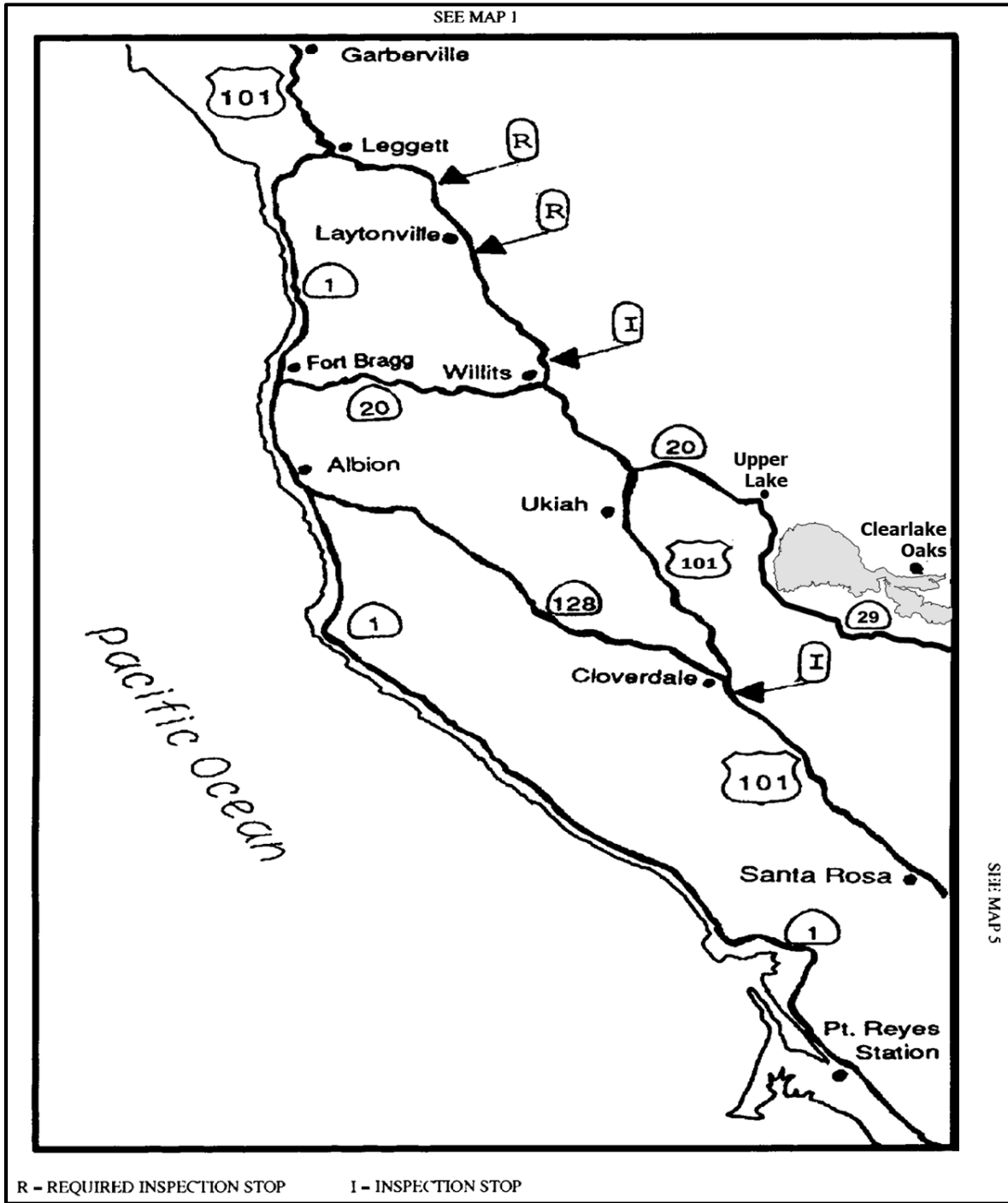
10. CALIFORNIA CODE OF REGULATIONS, SECTION 1151.3. ROUTES-MAP 3.

(a) Map 3.



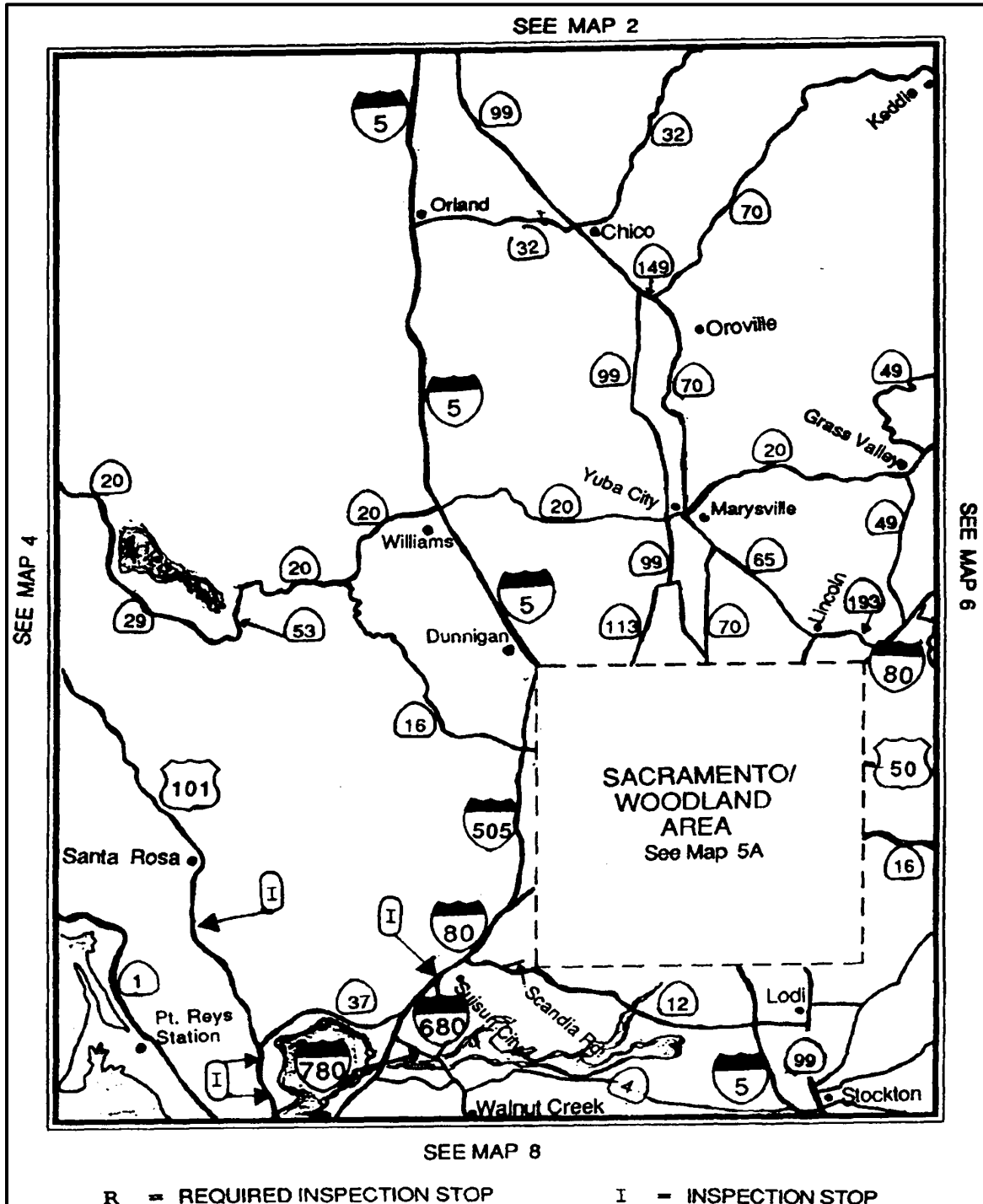
11. CALIFORNIA CODE OF REGULATIONS, SECTION 1151.4. ROUTES-MAP 4.

(a) Map 4.



12. CALIFORNIA CODE OF REGULATIONS, SECTION 1151.5. ROUTES-MAP 5.

(a) Map 5.



(b) Restrictions.

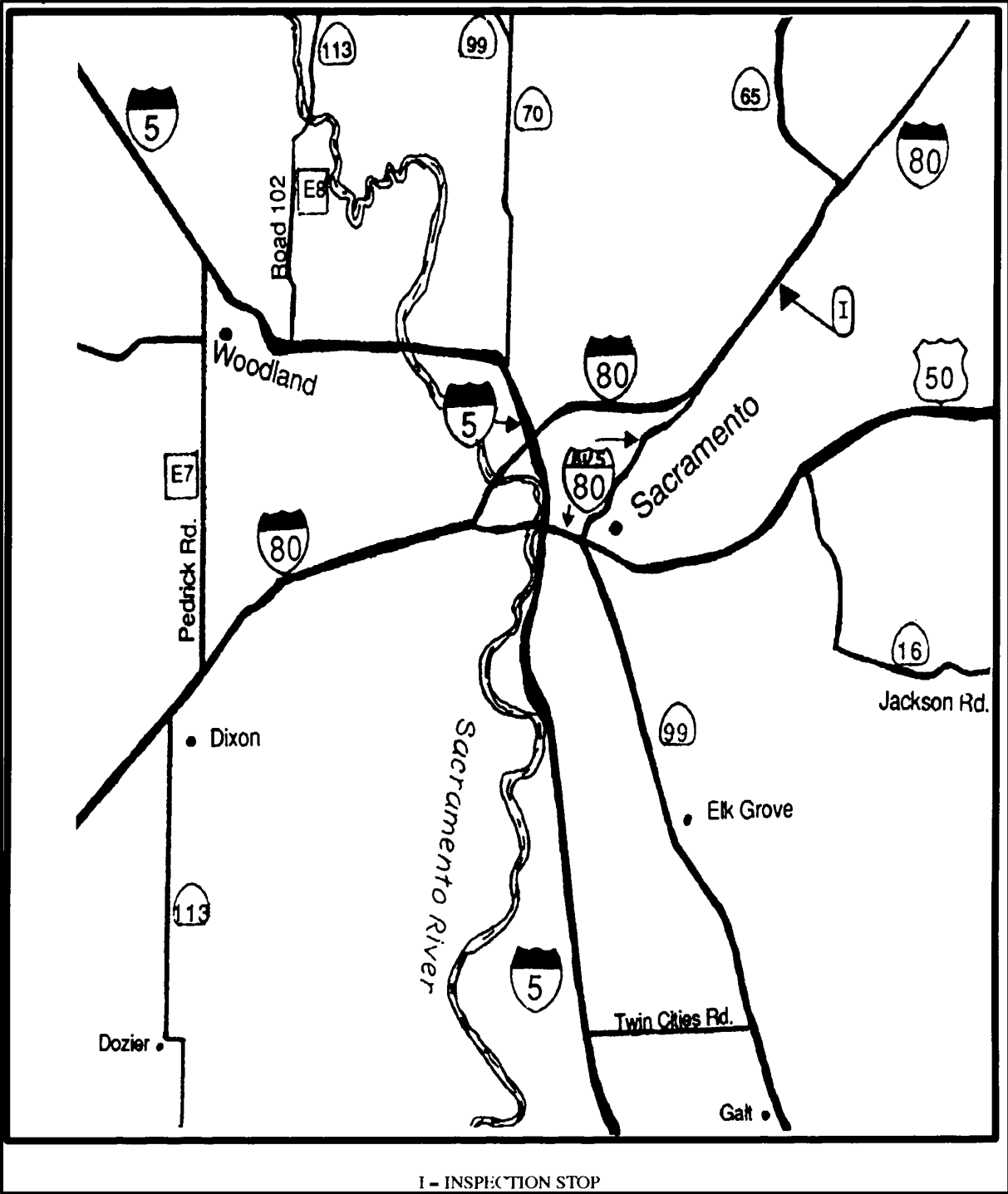
(1) Use of Tennessee Street in Vallejo is prohibited.

(2) Mare Island Annex of the Concord Naval Weapons Station is located at the south end of Mare Island off SR-37.

(3) Golden Gate Bridge. Northbound vehicles shall stop for inspection and bridge escort at the Toll Plaza. Southbound vehicles shall stop for inspection and bridge escort at the north abutment of the bridge. No vehicles transporting explosives are permitted on the bridge between 0630 and 0930 hours and between 1600 and 1900 hours on weekdays.

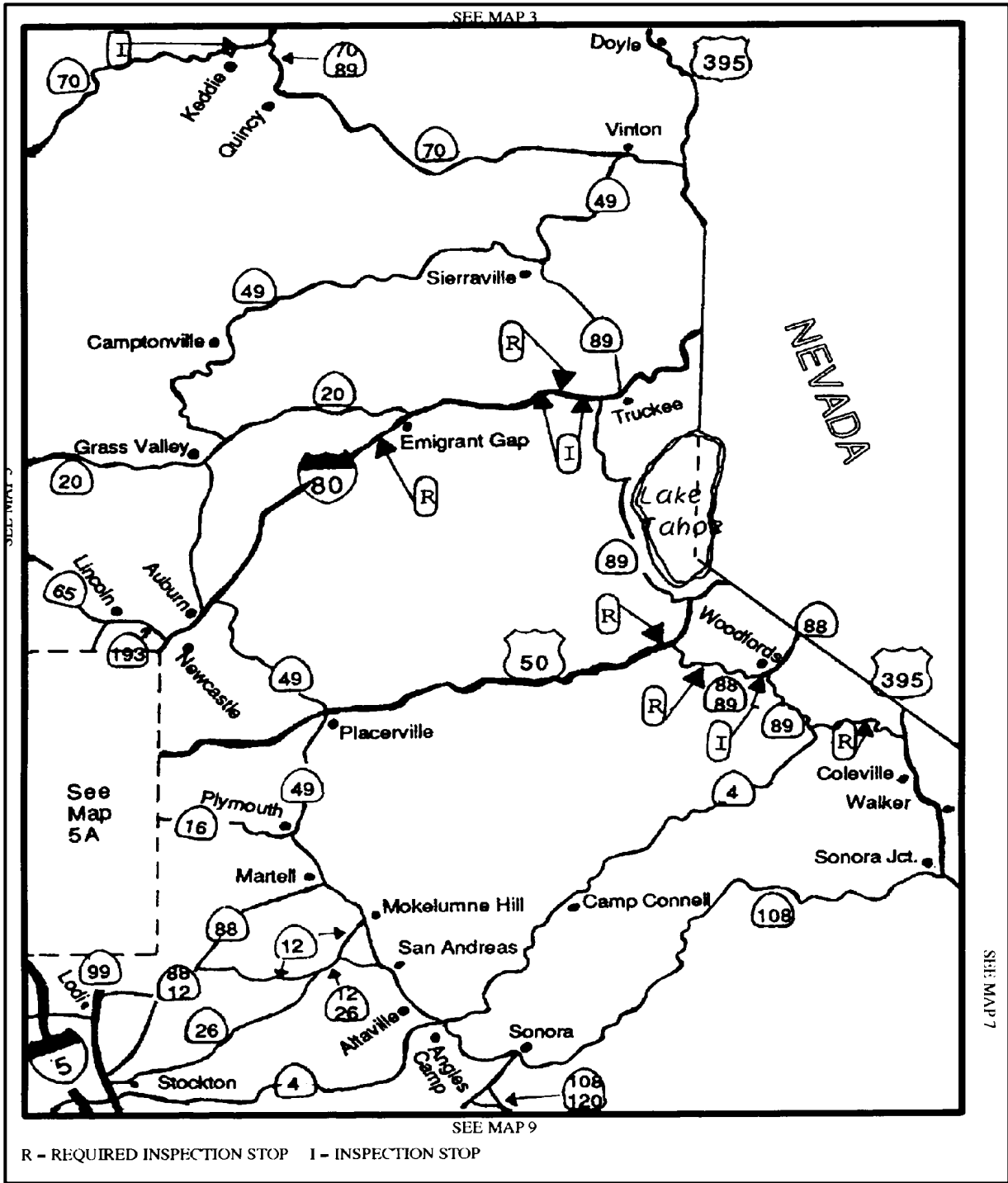
13. CALIFORNIA CODE OF REGULATIONS, SECTION 1151.5.1. ROUTES-MAP 5A.

(a) Map 5A.



14. CALIFORNIA CODE OF REGULATIONS, SECTION 1151.6. ROUTES-MAP 6.

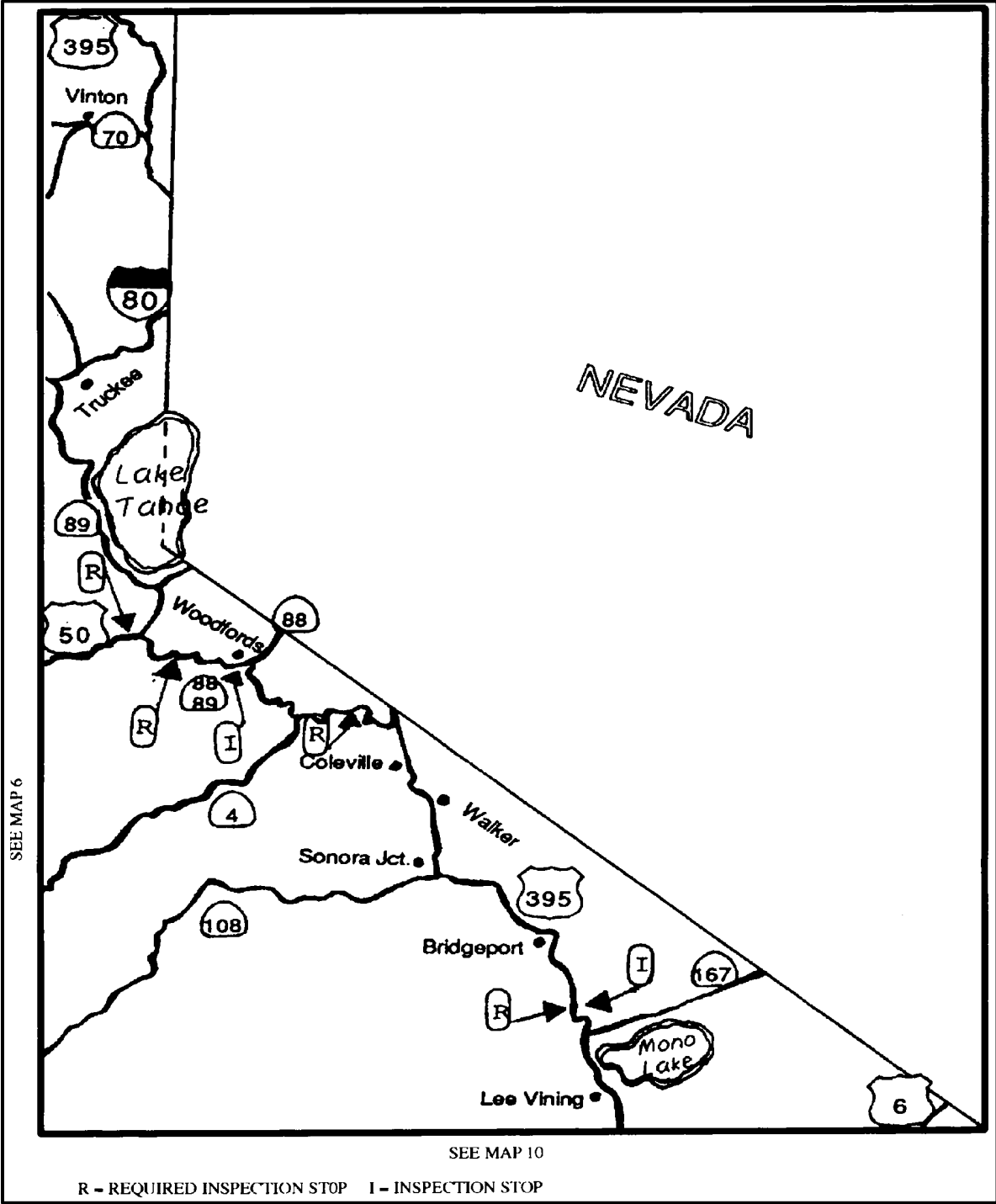
(a) Map 6.



(b) Winter Restrictions. Vehicles transporting explosives on I-80 between the Nevada state line and Applegate, US-50 over Echo Summit, and SR-89 over Luther Pass shall carry a full complement of tire chains, adequate for installation as may be required on the vehicle or combination during periods of snowfall, from October through April.

15. CALIFORNIA CODE OF REGULATIONS, SECTION 1151.7. ROUTES-MAP 7.

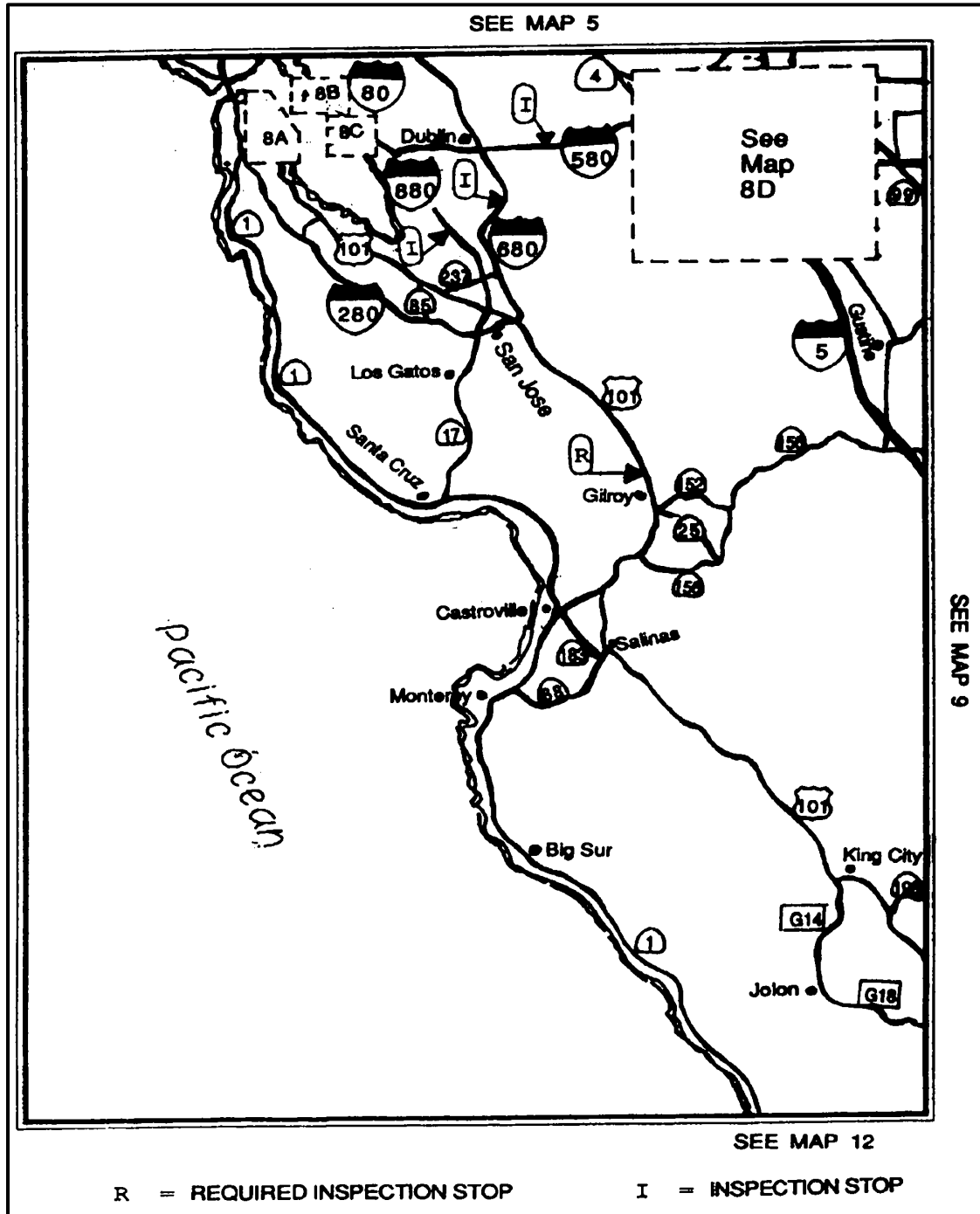
(a) Map 7.



(b) Winter Restrictions. Vehicles transporting explosives on SR-89 over Monitor Pass shall carry a full complement of tire chains adequate for installation as may be required on the vehicle or combination during periods of snowfall, from October 1 through April.

16. CALIFORNIA CODE OF REGULATIONS, SECTION 1151.8. ROUTES-MAP 8.

(a) Map 8.



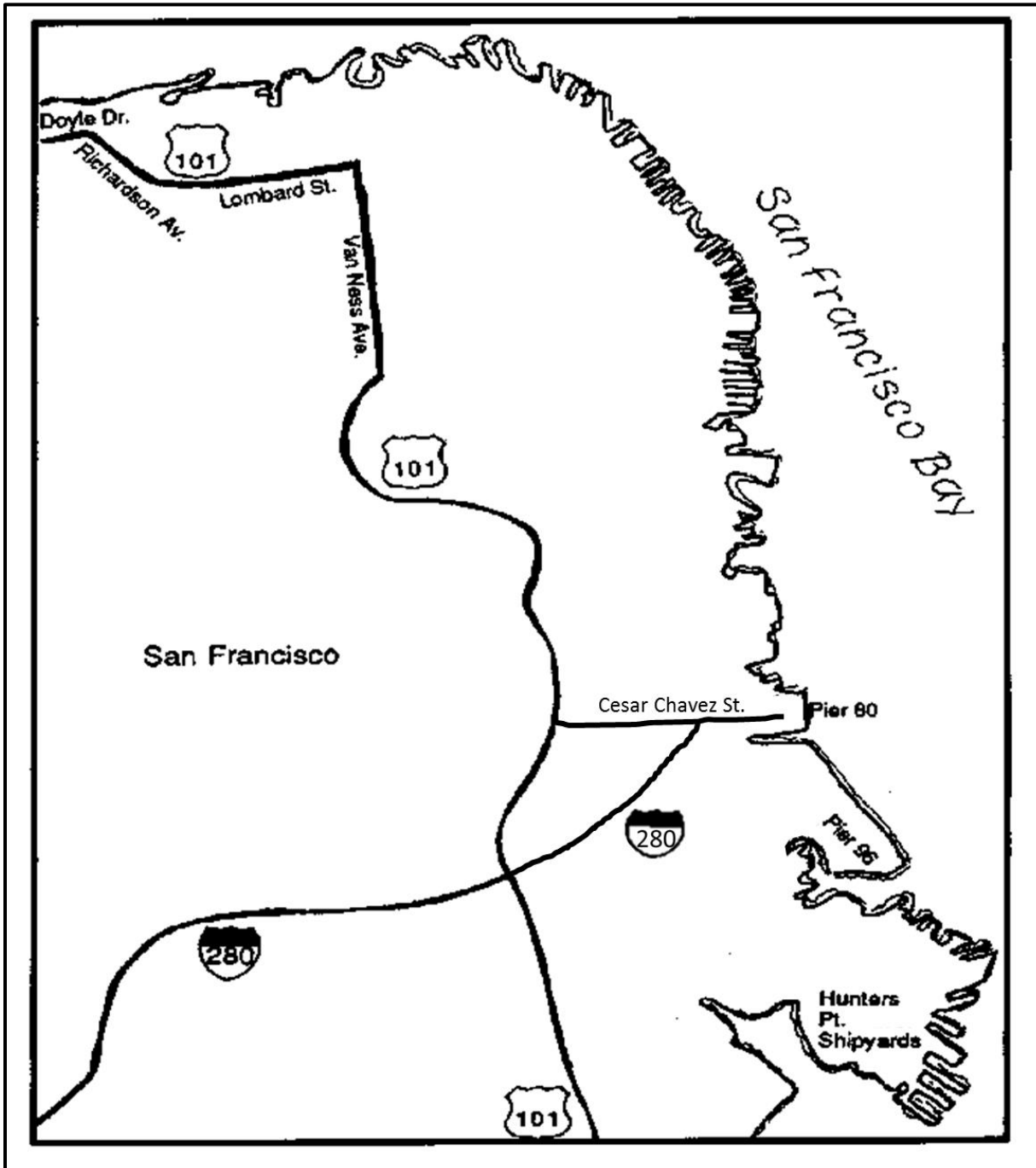
(b) Restrictions.

(1) Golden Gate Bridge. Northbound vehicles shall stop for inspection and bridge escort at the Toll Plaza. Southbound vehicles shall stop for inspection and bridge escort at the north abutment of the bridge. No vehicles transporting explosives are permitted on the bridge between 0630 and 0930 hours and between 1600 and 1900 hours on weekdays.

(2) Tom Lantos Tunnels. Vehicles transporting explosives, flammable gases, or flammable or combustible liquids are prohibited through the tunnels.

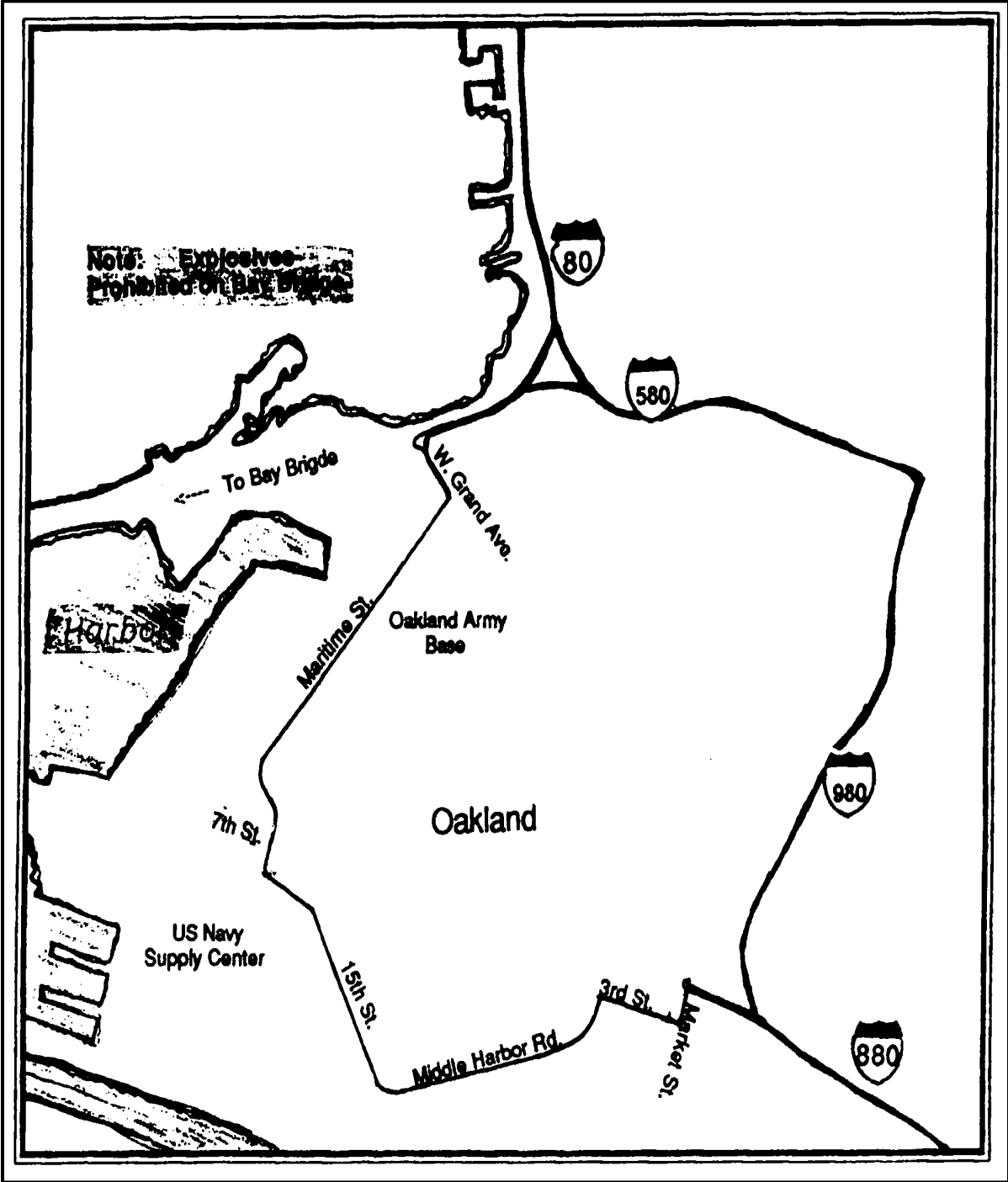
17. CALIFORNIA CODE OF REGULATIONS, SECTION 1151.8.1. ROUTES-MAP 8A.

(a) Map 8A.



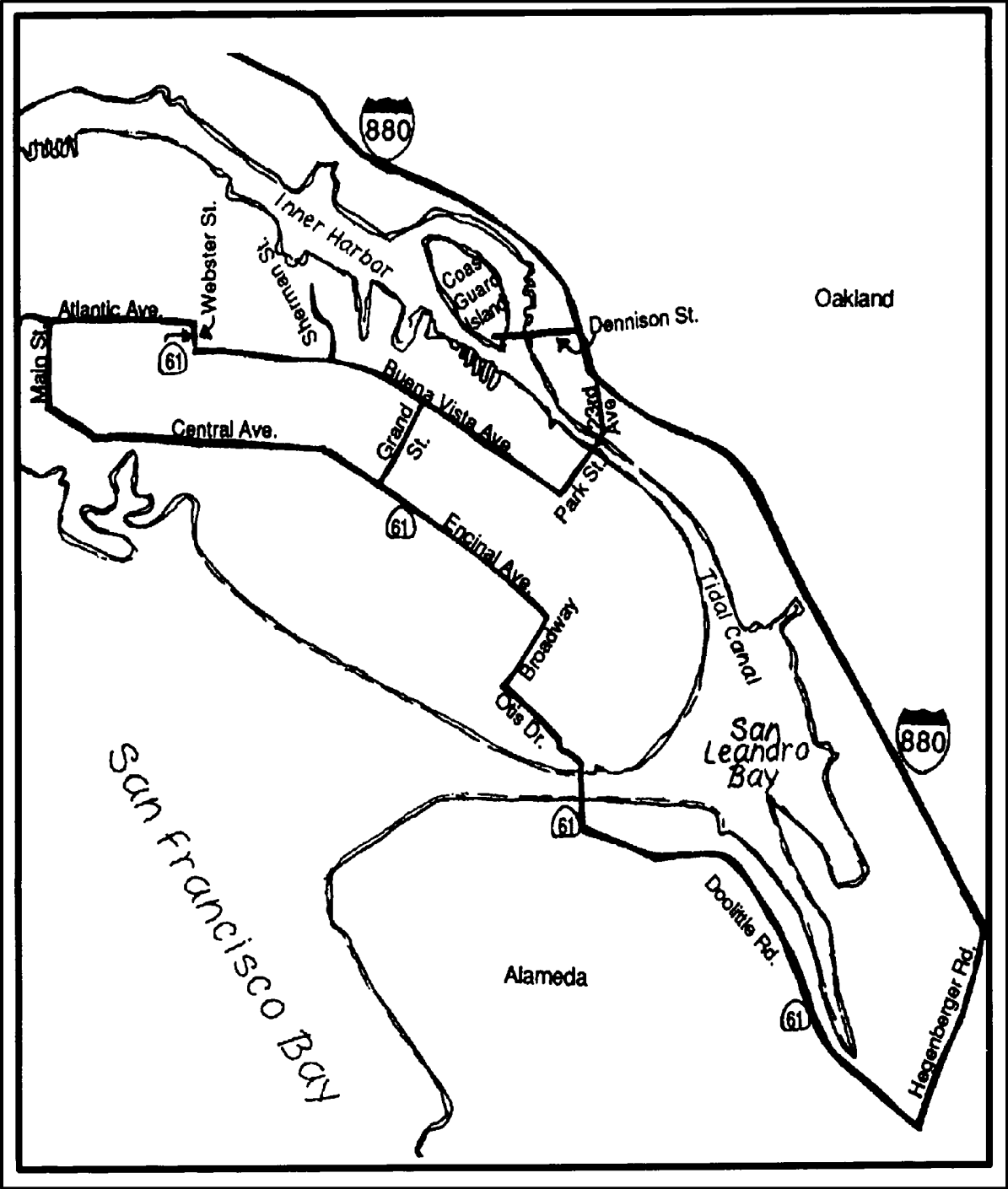
18. CALIFORNIA CODE OF REGULATIONS, SECTION 1151.8.2. ROUTES-MAP 8B.

(a) Map 8B.



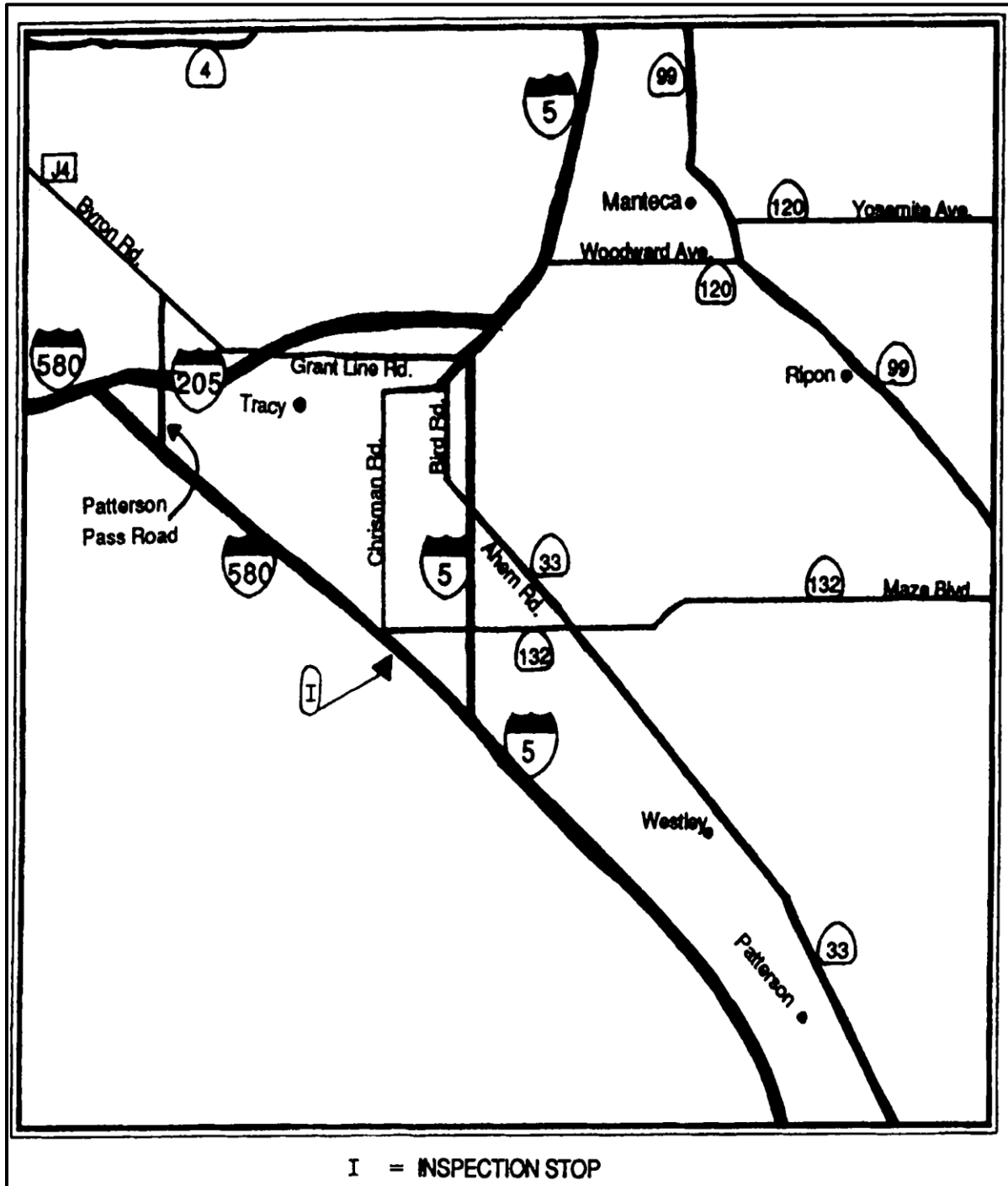
19. CALIFORNIA CODE OF REGULATIONS, SECTION 1151.8.3. ROUTES-MAP8C.

(a) Map 8C.



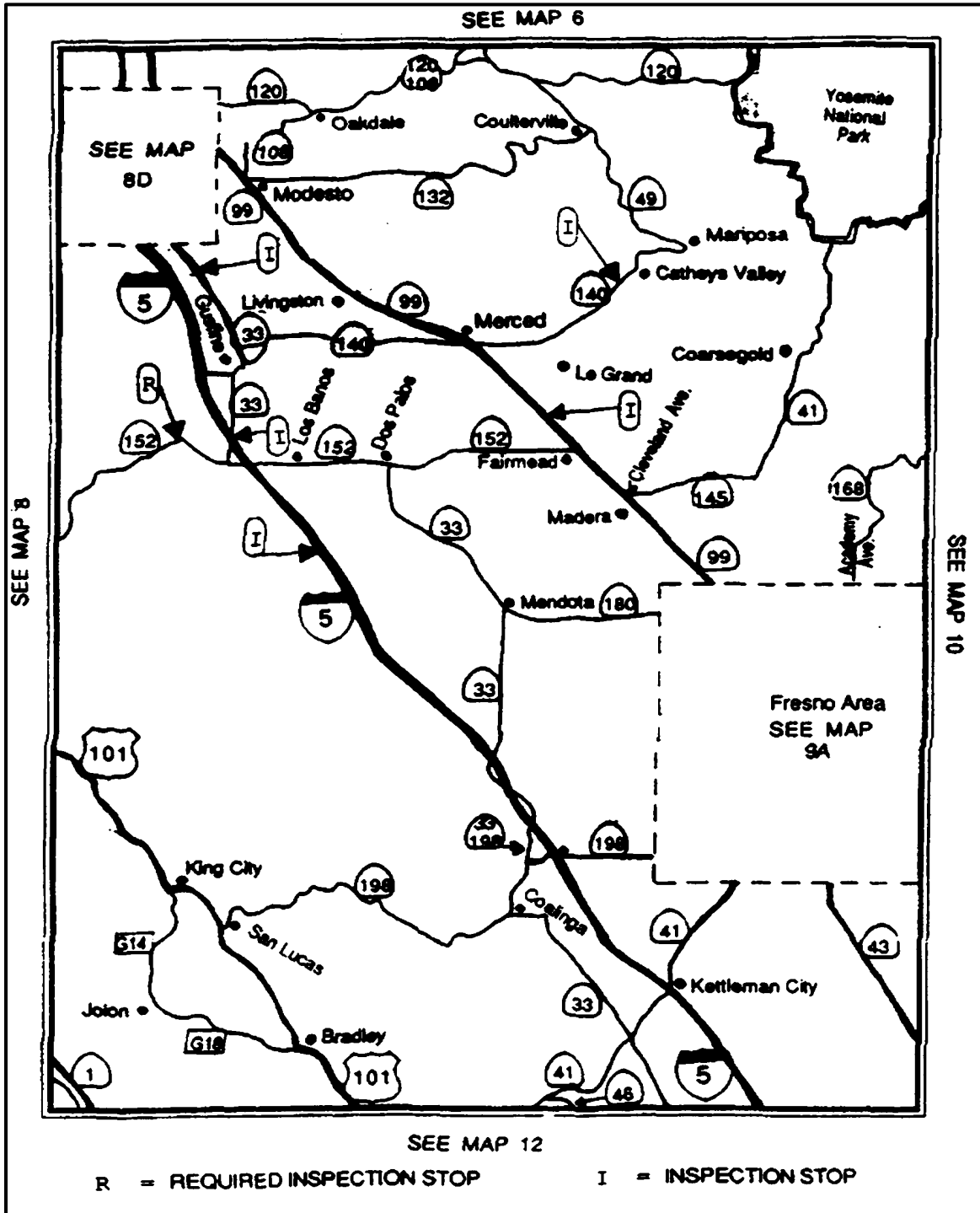
20. CALIFORNIA CODE OF REGULATIONS, SECTION 1151.8.4. ROUTES-MAP 8D.

(a) Map 8D.



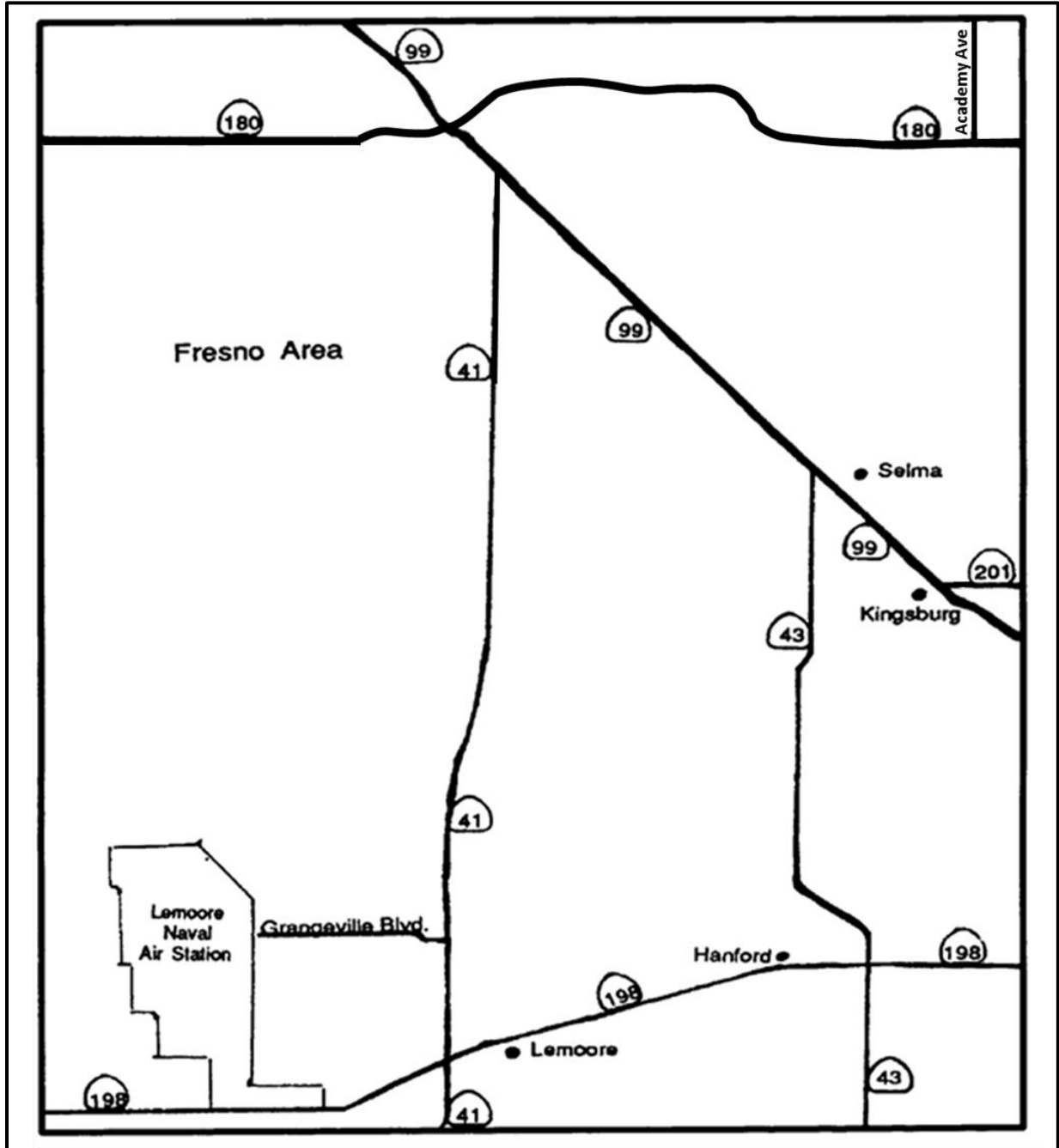
21. CALIFORNIA CODE OF REGULATIONS, SECTION 1151.9. ROUTES-MAP 9.

(a) Map 9.



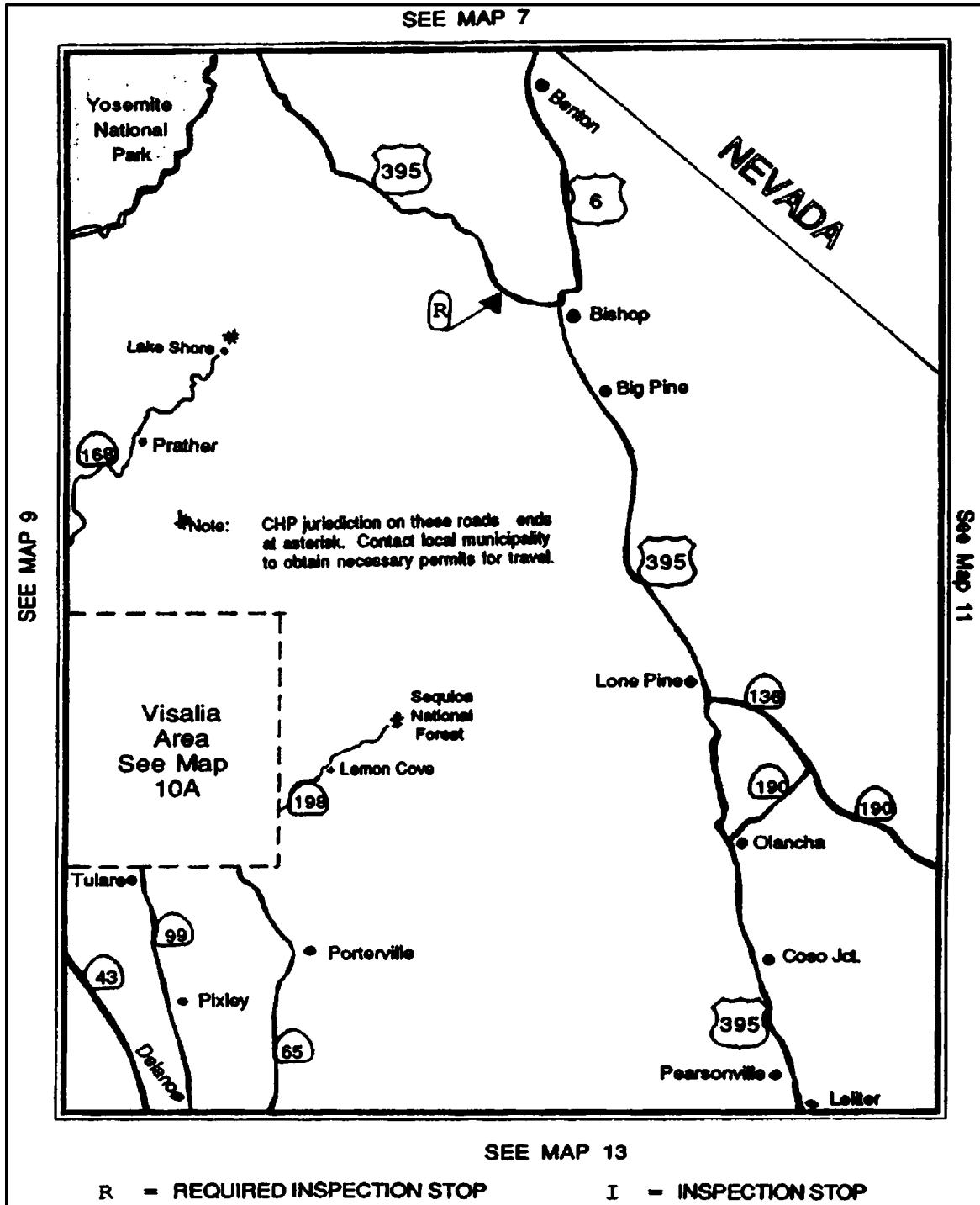
22. CALIFORNIA CODE OF REGULATIONS, SECTION 1151.9.1. ROUTES-MAP 9A.

(a) Map 9A.



23. CALIFORNIA CODE OF REGULATIONS, SECTION 1151.10. ROUTES-MAP 10.

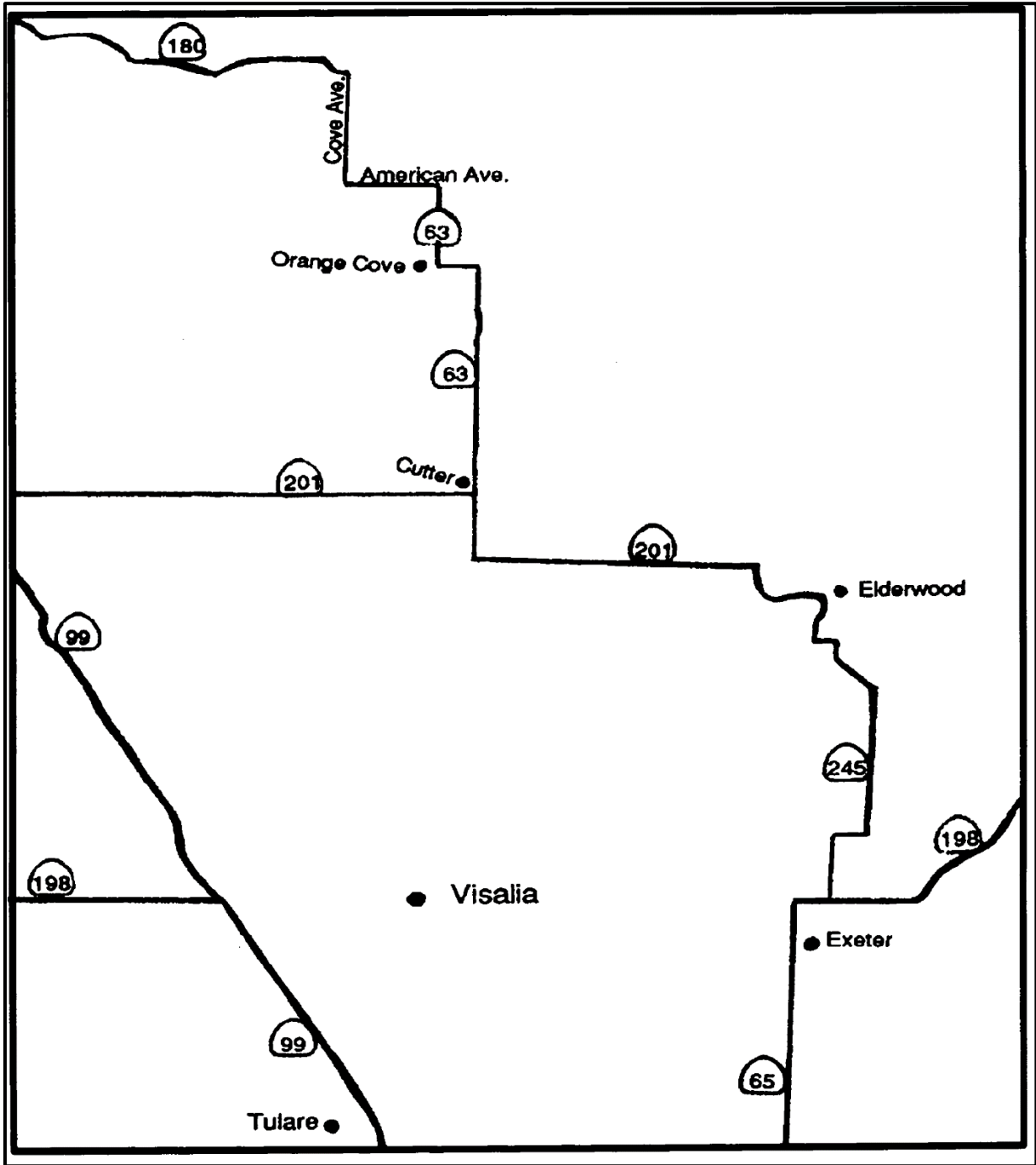
(a) Map 10.



(b) Restrictions–State Highway 190: Single-unit vehicles only between Saline Valley Road (post mile 41.67) and Stovepipe Wells (post mile 86.05).

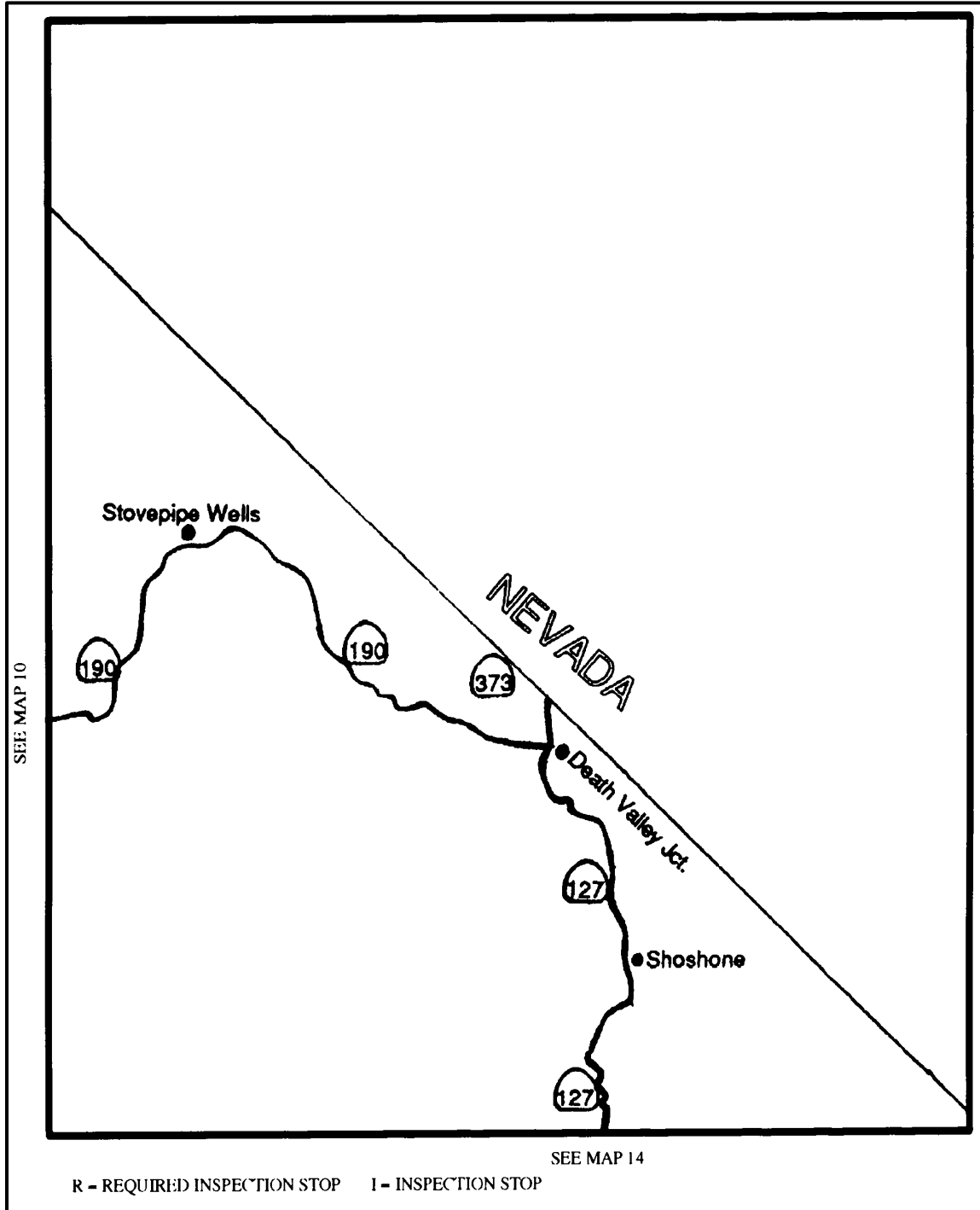
24. CALIFORNIA CODE OF REGULATIONS, SECTION 1151.10.1.  
ROUTES-MAP 10A.

(a) Map 10A.



25. CALIFORNIA CODE OF REGULATIONS, SECTION 1152.1. ROUTES-MAP 11.

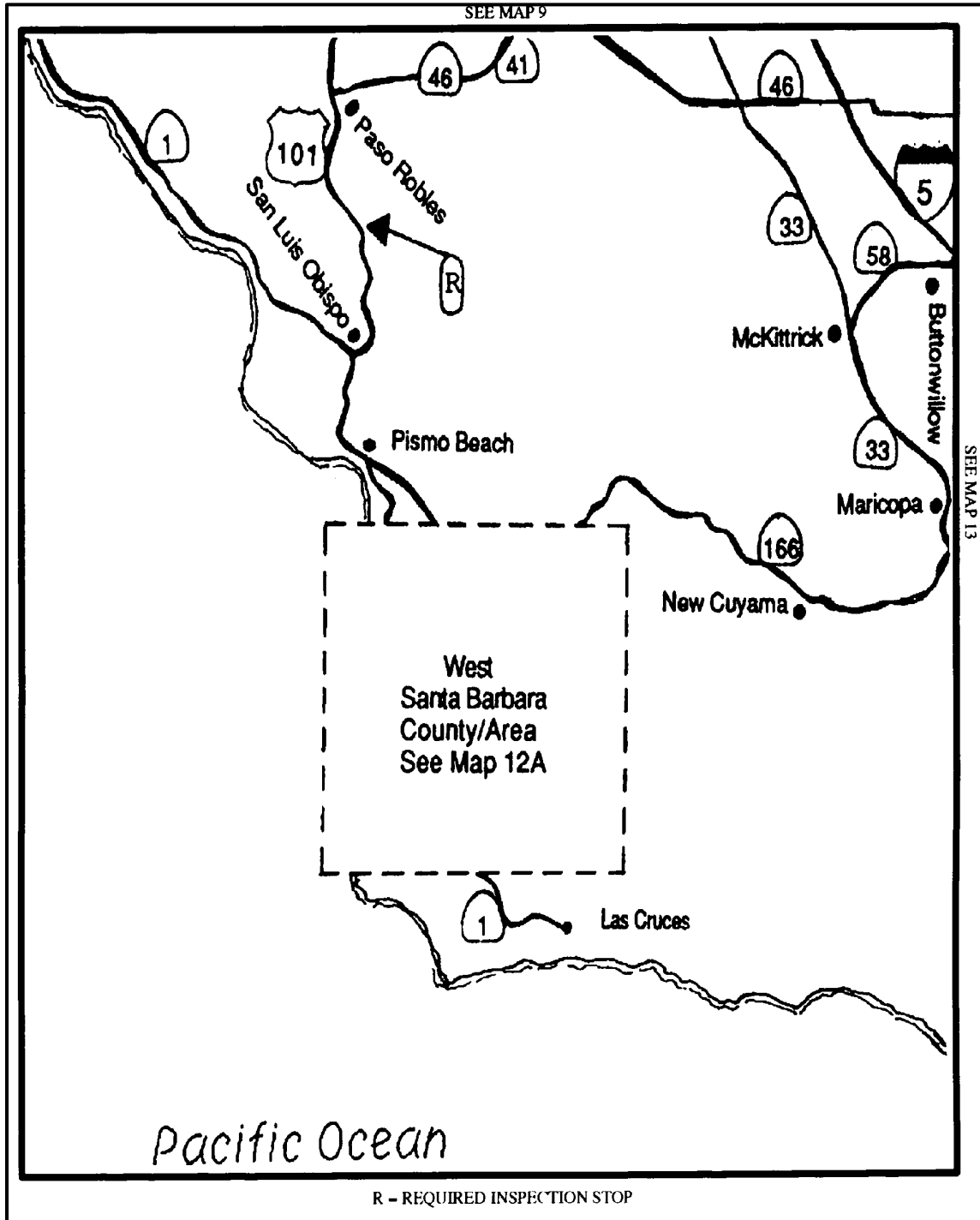
(a) Map 11.



(b) Restrictions–State Highway 190: Single-unit vehicles only between Saline Valley Road (post mile 41.67) and Stovepipe Wells (post mile 86.05).

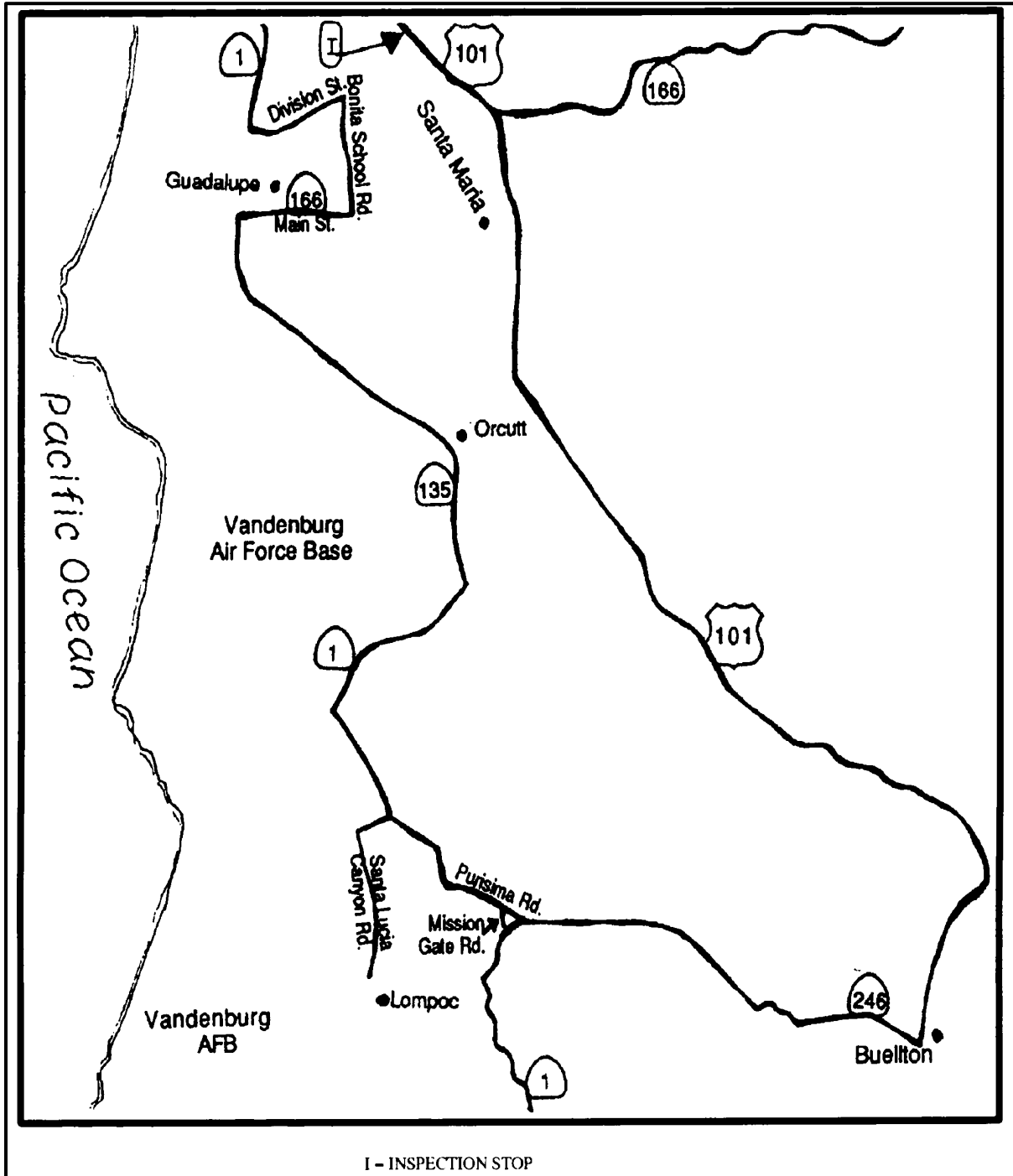
26. CALIFORNIA CODE OF REGULATIONS, SECTION 1152.2. ROUTES-MAP 12.

(a) Map 12.



27. CALIFORNIA CODE OF REGULATIONS, SECTION 1152.2.1.  
ROUTES-MAP 12A.

(a) Map 12A.



(b) Special Restrictions–Vandenberg AFB-Lompoc Area.

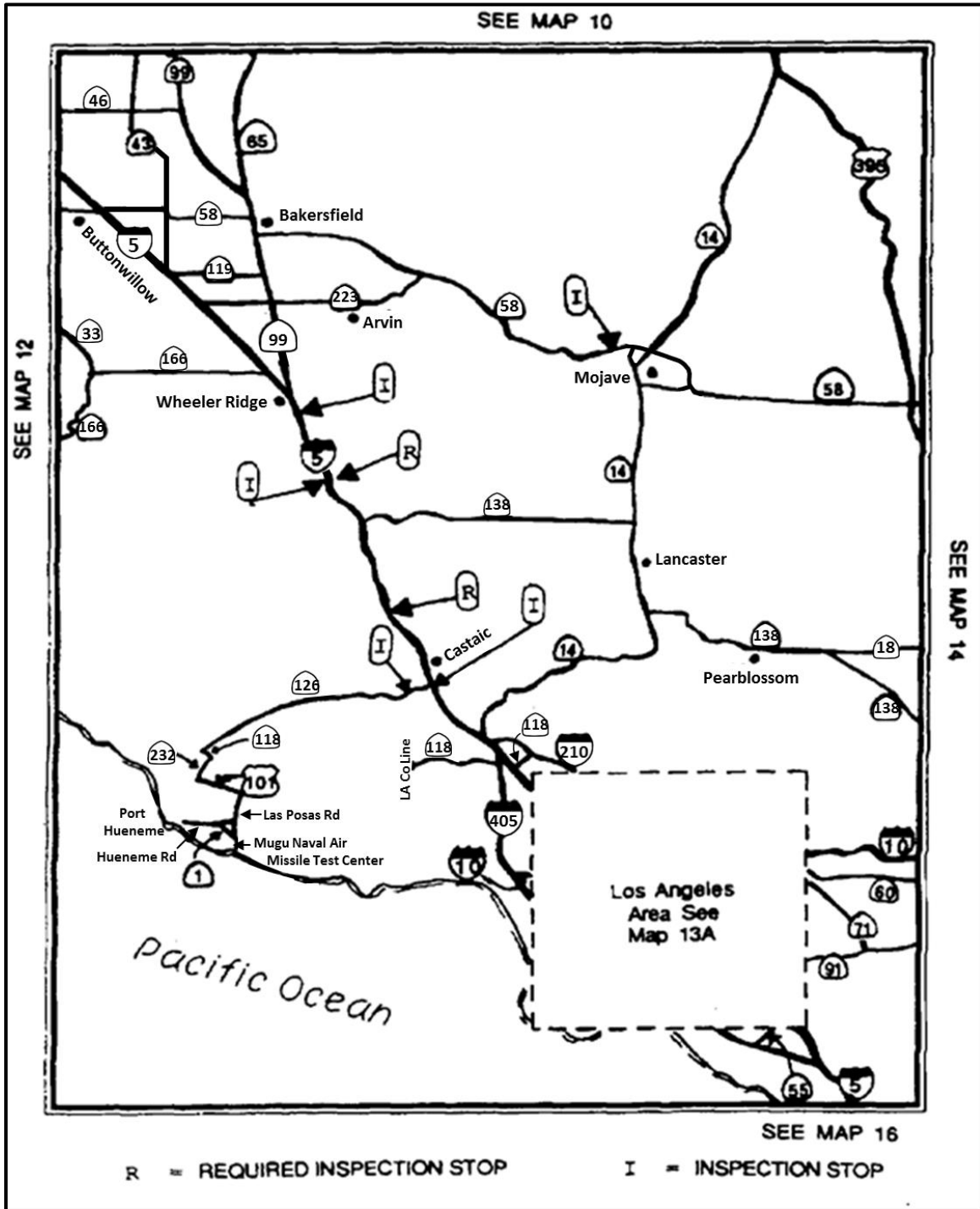
Transportation to and from Vandenberg Air Force Base shall be in accordance with the following:

- (1) From the north (Santa Maria) to Lompoc Gate. South on SR-1 to Vandenberg AFB main gate, continue south on SR-1 to Santa Lucia Canyon Road. West on Santa Lucia Canyon Road to Lompoc Gate.

NOTE: Upon arrival at Lompoc Gate, request air force law enforcement escort to final destination.

28. CALIFORNIA CODE OF REGULATIONS, SECTION 1152.3. ROUTES-MAP 13.

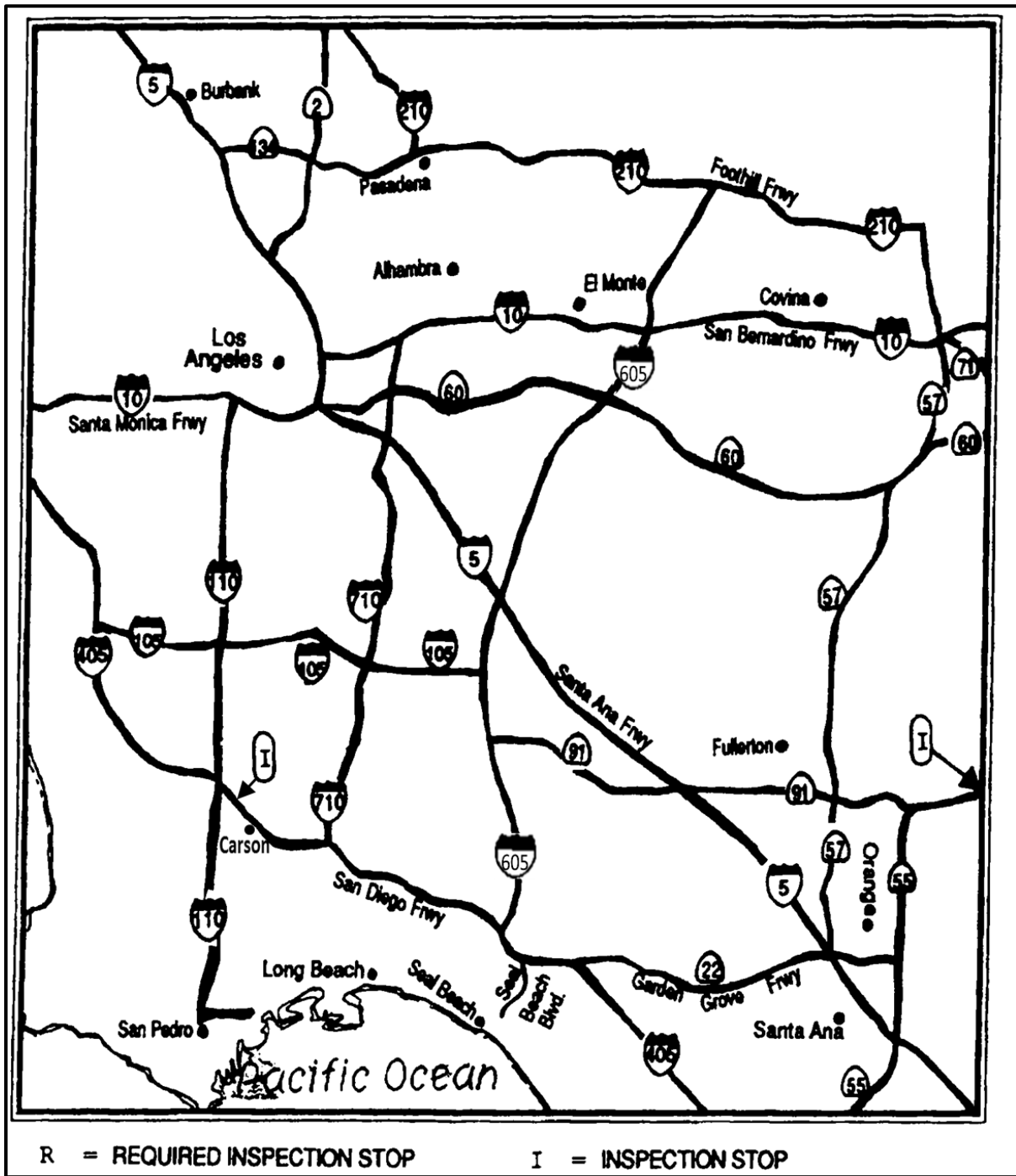
(a) Map 13.



(b) Restrictions–State Highway 118. Vehicles transporting explosives are prohibited on SR-118 between SR-232 and the Los Angeles County line.

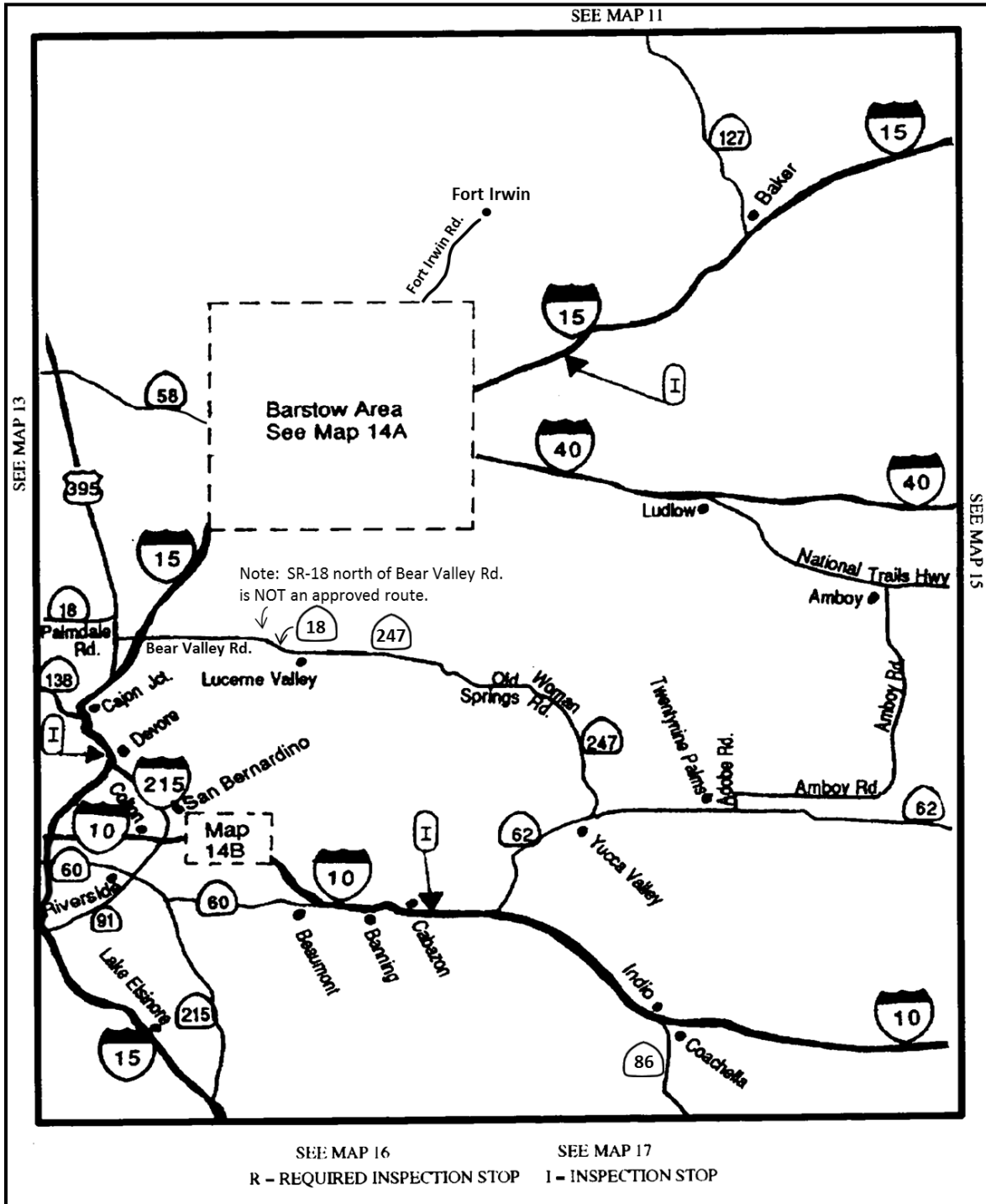
29. CALIFORNIA CODE OF REGULATIONS, SECTION 1152.3.1.  
ROUTES-MAP 13A.

(a) Map 13A.



30. CALIFORNIA CODE OF REGULATIONS, SECTION 1152.4. ROUTES-MAP 14.

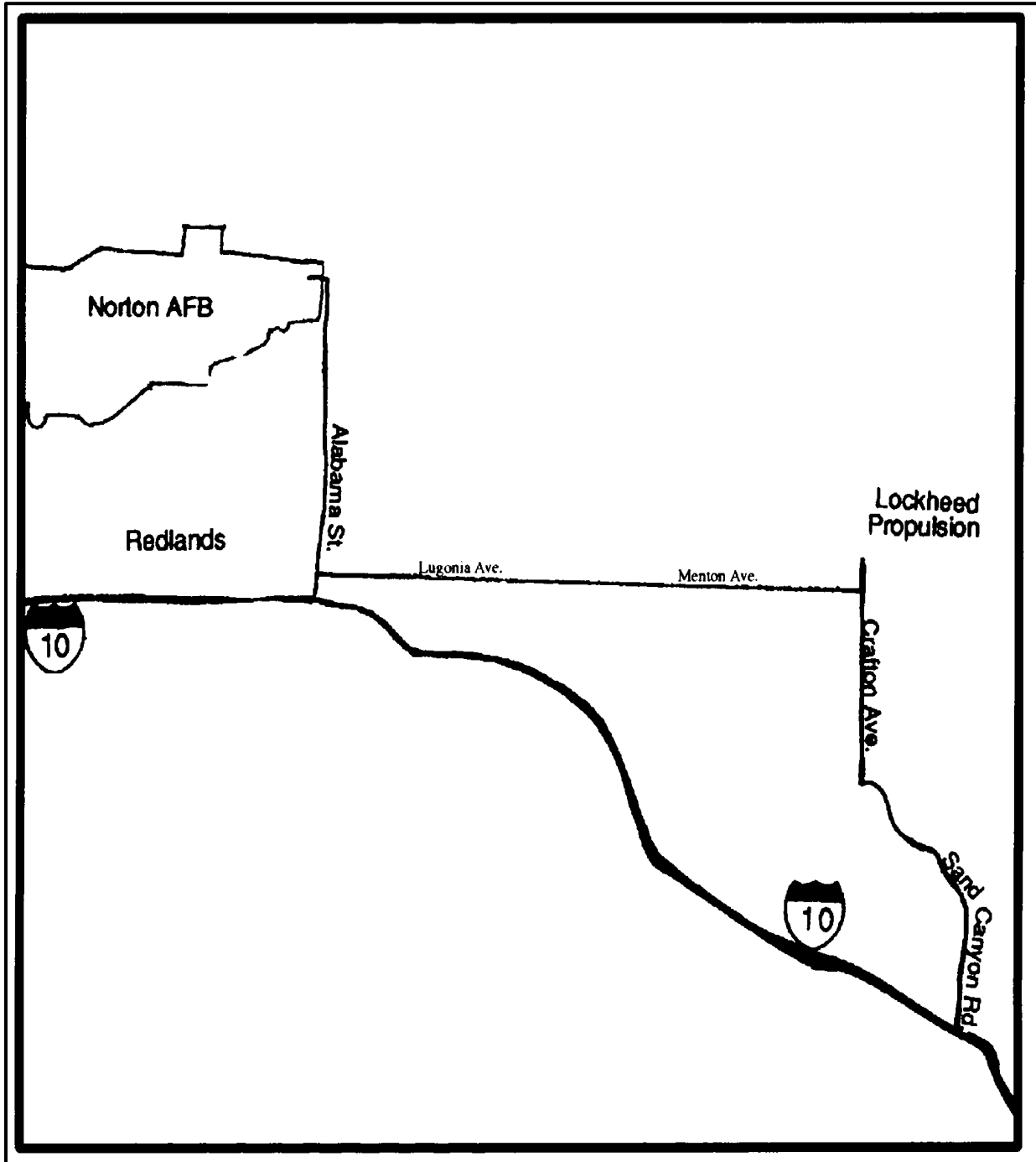
(a) Map 14.





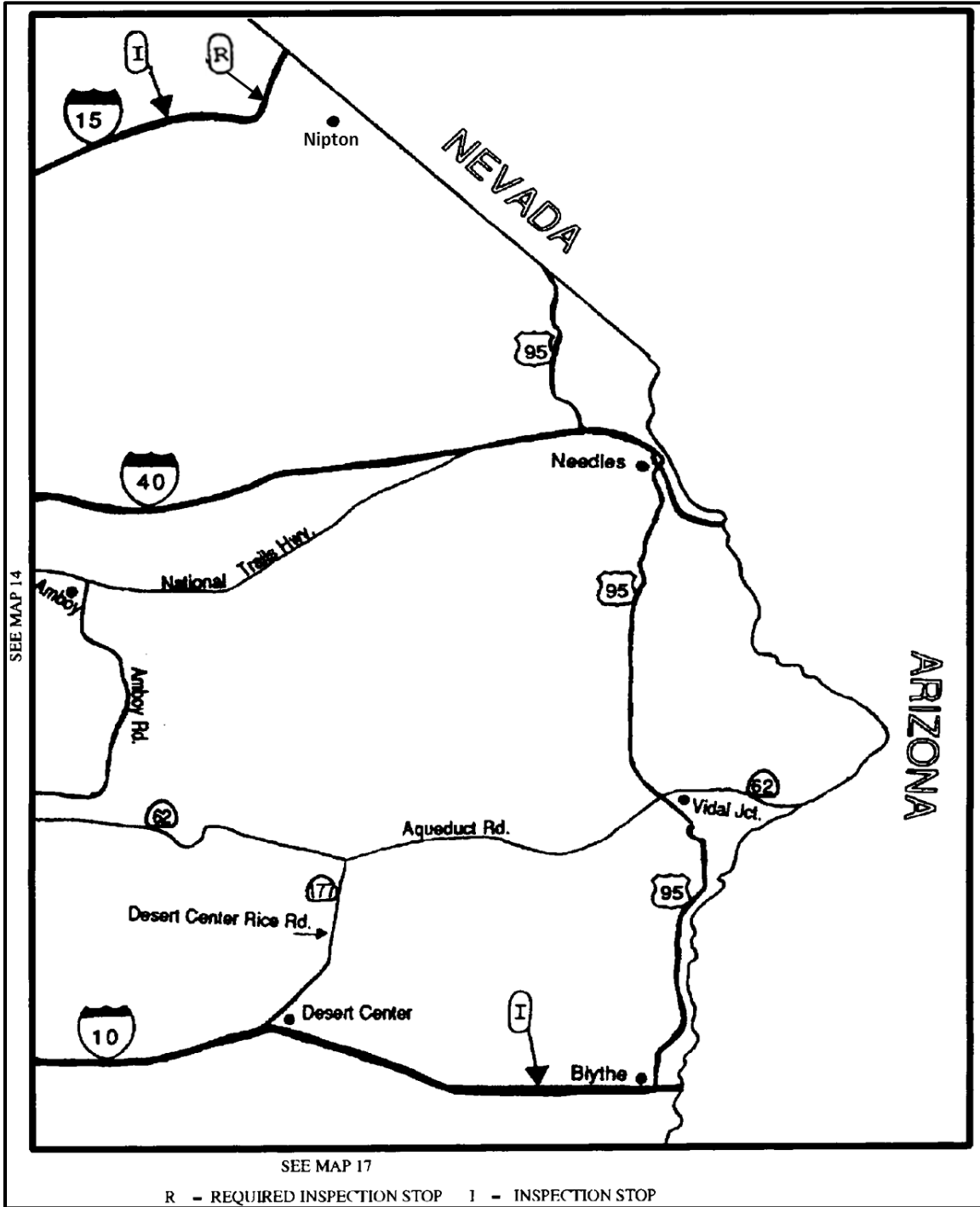
32. CALIFORNIA CODE OF REGULATIONS, SECTION 1152.4.2. ROUTES AND STOPS-MAP 14B.

(a) Map 14B.



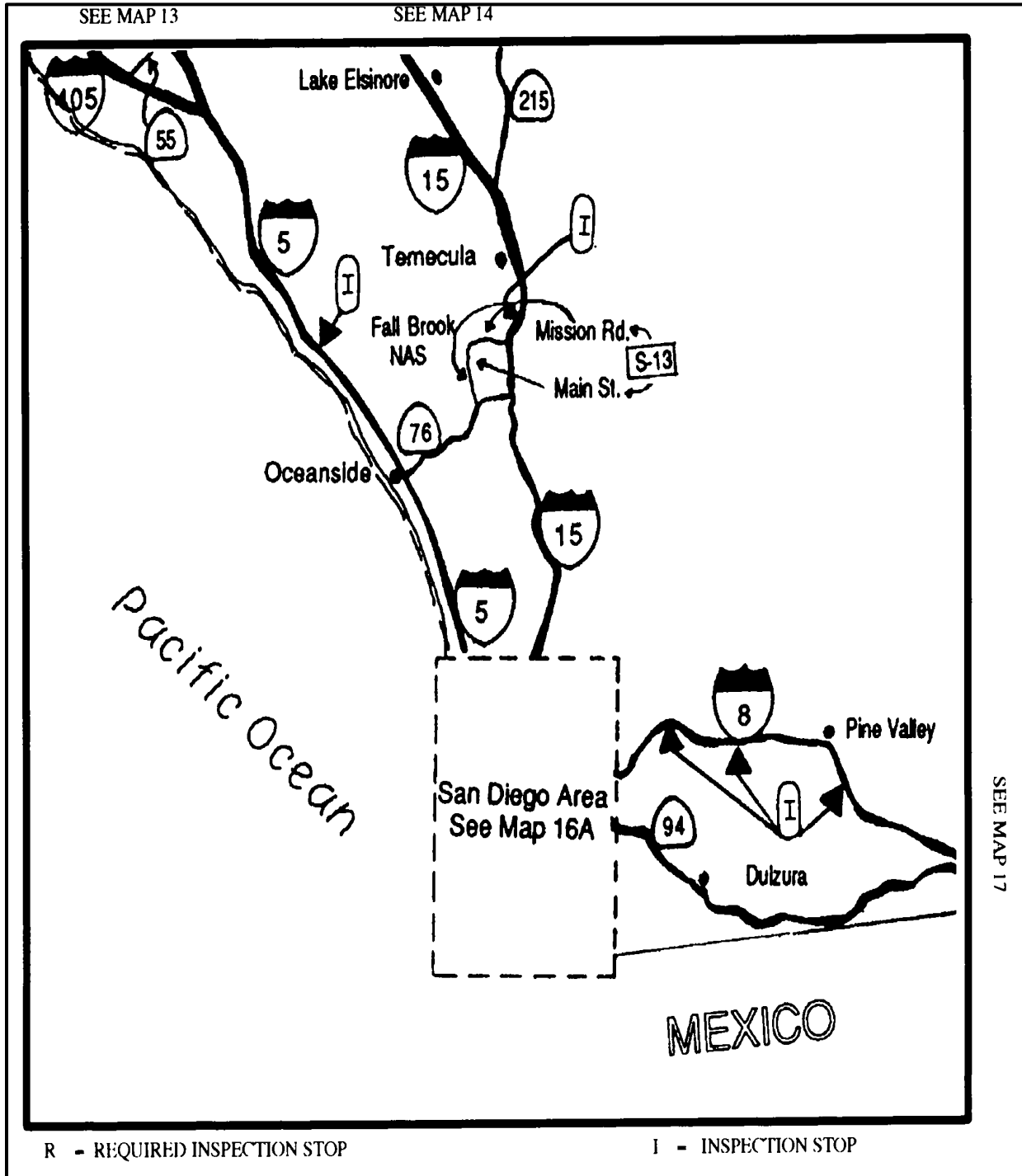
33. CALIFORNIA CODE OF REGULATIONS, SECTION 1152.5. ROUTES-MAP 15.

(a) Map 15.



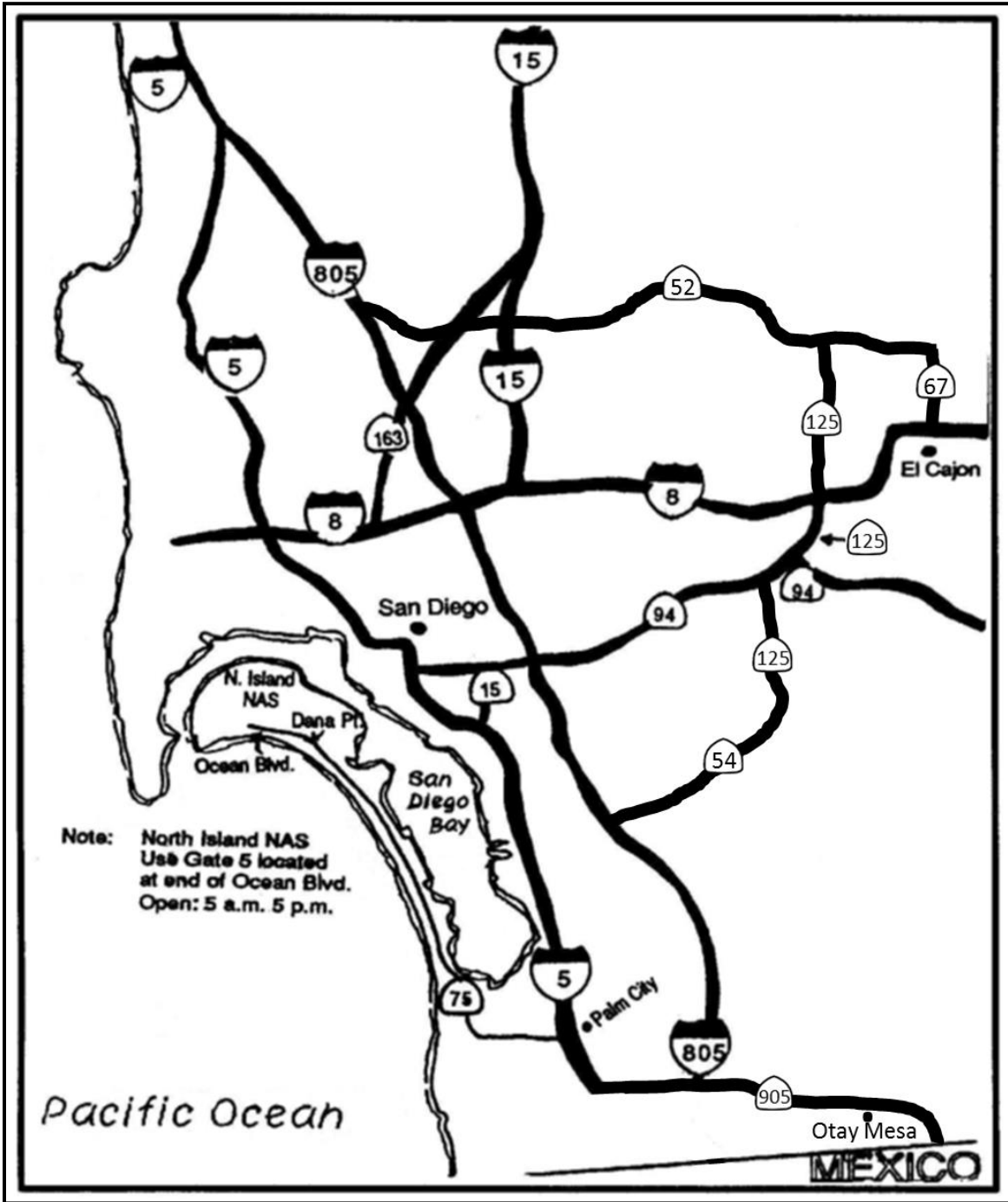
34. CALIFORNIA CODE OF REGULATIONS, SECTION 1152.6. ROUTES-MAP 16.

(a) Map 16.



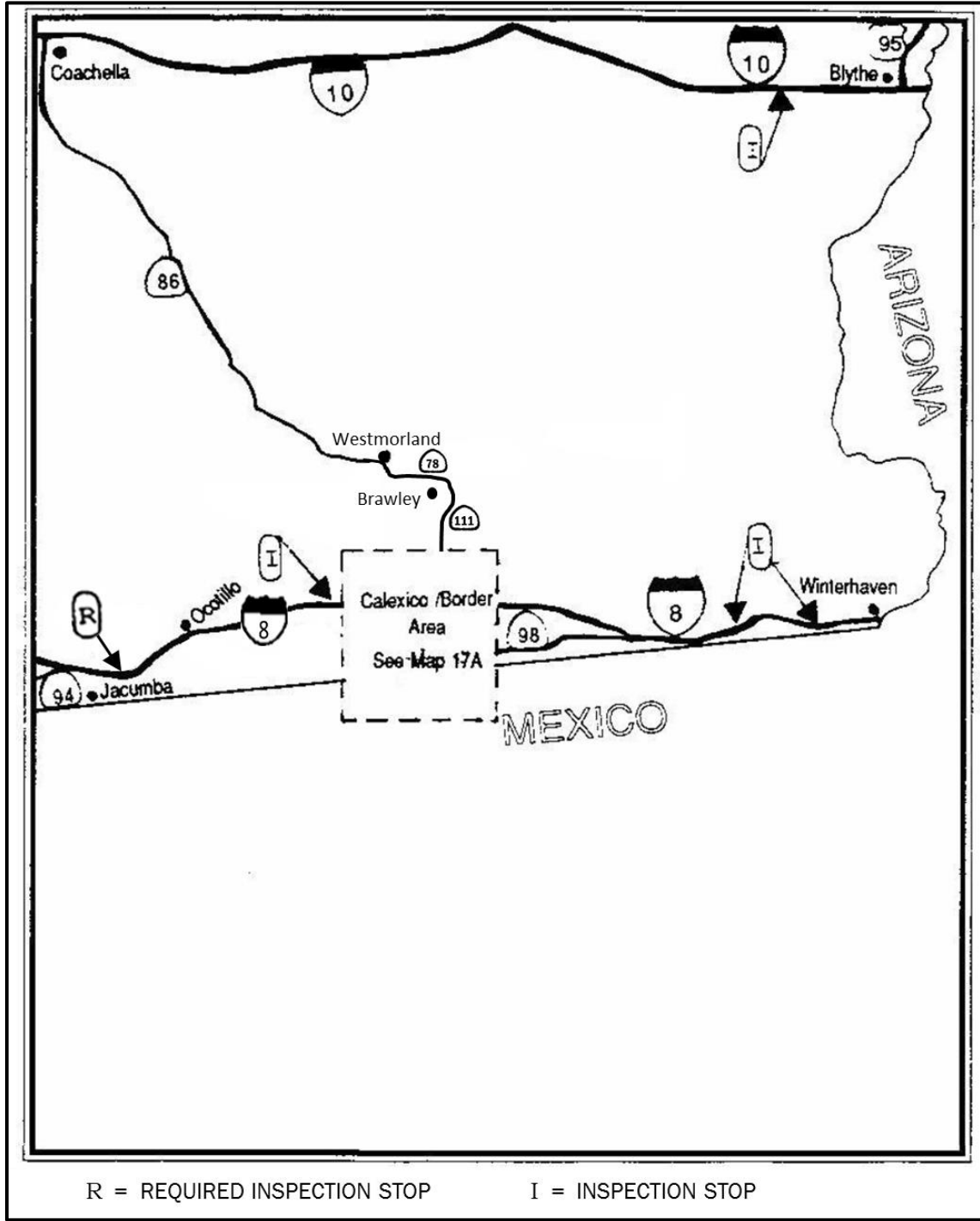
35. CALIFORNIA CODE OF REGULATIONS, SECTION 1152.6.1.  
ROUTES-MAP 16A.

(a) Map 16A.



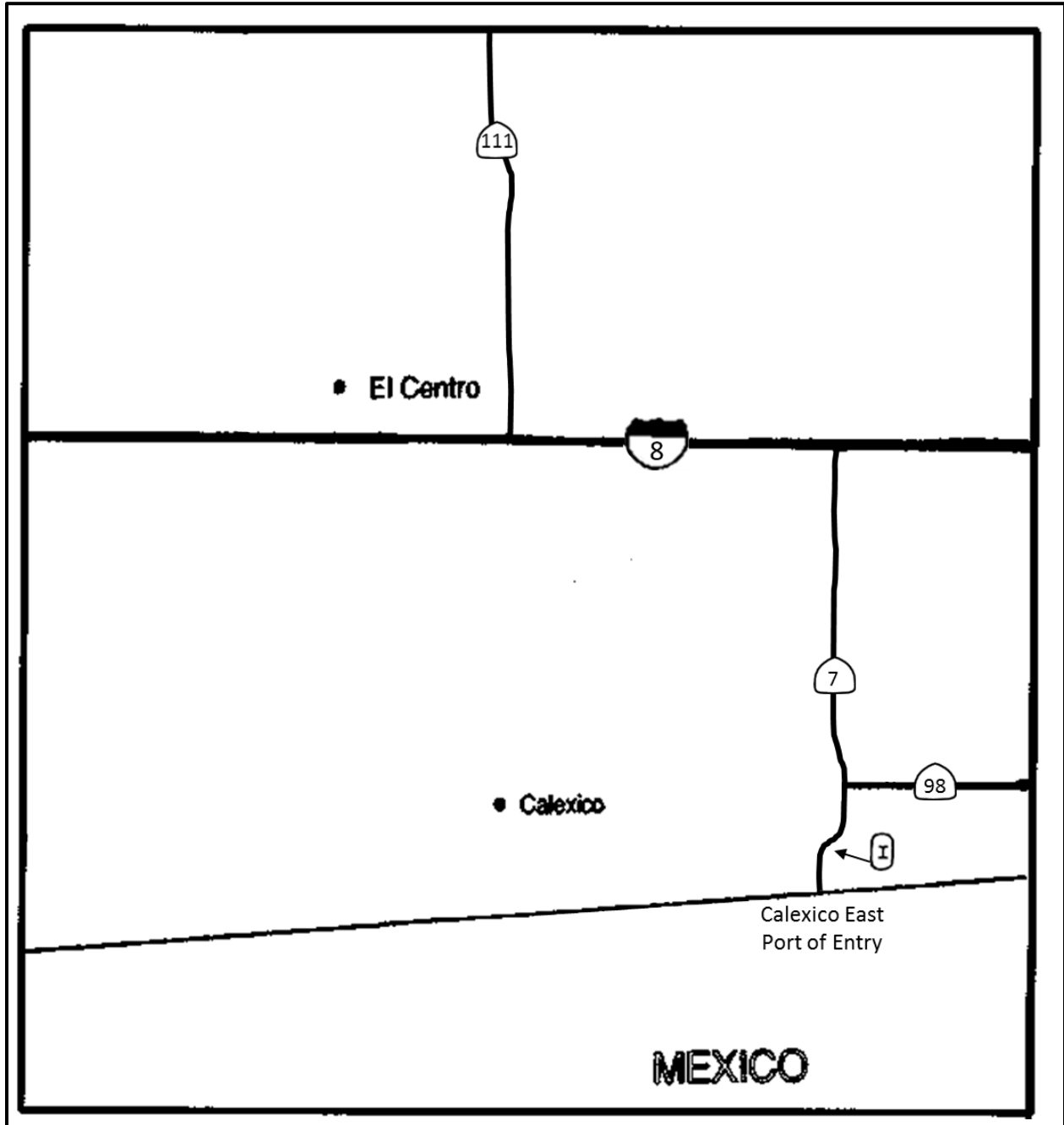
36. CALIFORNIA CODE OF REGULATIONS, SECTION 1152.7. ROUTES-MAP 17.

(a) Map 17.



37. CALIFORNIA CODE OF REGULATIONS, SECTION 1152.7.1.  
ROUTES-MAP 17A.

(a) Map 17A.



38. CALIFORNIA CODE OF REGULATIONS, SECTION 1153. SAFE STOPPING AND PARKING PLACES.

(a) General: Only vehicles authorized by the owners or managers of safe stopping places or safe parking places shall be permitted access to such locations. Except for the State of California commercial vehicle enforcement facilities, inspection facilities, or platform scales, use of safe stopping places or safe parking places may be subject to safety requirements and restrictions imposed by local fire officials.

(b) Locations: Except for being directed by any member of the California Highway Patrol, other peace officers, or official transportation authorities, the required inspection stops, inspection stops, safe stopping places, and safe parking places along explosives routes are designated in the following list.

MAP	SECTION	ALONG HIGHWAY	DIRECTION	TYPE	NAME	ADDRESS	CITY (OR NEAR)	ZIP CODE	ACCESS	SERVICES	HOURS	PHONE	NOTE
1	1151.1.	US Highway 101	southbound	Required Inspection Stop	Brake check area		Crescent City		9.7 miles south of Crescent City. West shoulder, immediately to the north of the following signs: "6% Grade 2 Miles" and "Truck Speed Limit 30."				
1	1151.1.	US Highway 101	southbound	Required Inspection Stop	State of California pit scale		Eureka		52.2 miles south of Eureka at marker HUM-101-23.1.				
1	1151.1.	US Highway 101	northbound	Required Inspection Stop	State of California pit scale		Garberville		8.3 miles north of Garberville at marker HUM-101-19.4.				
1	1151.1.	US Highway 101	northbound	Required Inspection Stop	Brake check area		Orick		20.5 miles south of Del Norte-Humboldt County Line at Marker HUM-101-130.46. East shoulder. Marked by flashing lights and sign: "Brake Check Area."				
1	1151.1.	US Highway 101	southbound	Inspection Stop	State of California Little River Platform Scale		Little River		At Marker 101-HUM-97.25.				Safe Parking Place *
1	1151.1.	US Highway 199	northbound and southbound	Required Inspection Stop	State of California Collier Tunnel Rest Area		Idlewild		At south end of Randolph Collier Tunnel. Park on wide shoulder, west of rest area turnoff. 3 miles south of Oregon State Line.	Restrooms, water, picnic tables.			

MAP	SECTION	ALONG HIGHWAY	DIRECTION	TYPE	NAME	ADDRESS	CITY (OR NEAR)	ZIP CODE	ACCESS	SERVICES	HOURS	PHONE	NOTE
1	1151.1.	State Highway 96		Inspection Stop	Steelhead		Yreka		Milepost 71.31 at convergence of Scott River and Scott River Road. Known locally as "Steelhead," but no sign posted as such. About 30 miles west of Yreka.	No services.			
1	1151.1.	State Highway 299		Inspection Stop	Oregon Mountain Summit		Weaverville		West of Weaverville at Milepost TRI-299-48.47.				
1	1151.1.	State Highway 299	westbound	Inspection Stop	State of California platform scale		Willow Creek		31.5 miles west of Willow Creek.				Safe Parking Place *
2	1151.2.	Interstate Highway 5	northbound and southbound	Required Inspection Stop	State of California Cottonwood Commercial Vehicle Enforcement Facility		Cottonwood		2.5 miles south of Cottonwood.	No services.			Scales closed when signs display "Scales Closed, Do Not Enter." Safe Parking Place *
2	1151.2.	Interstate Highway 5	southbound	Inspection Stop	State of California Dunsmuir Grade Commercial Vehicle Enforcement Facility		Dunsmuir						Safe Parking Place *
2	1151.2.	Interstate Highway 5		Safe Stopping Place	Pollard Flat USA	24235 Eagles Roost Road	Lakehead	96051	33 miles north of Redding.	Food, gasoline, diesel.	0600-2200 Monday - Saturday, closed on Sunday.	(530) 238-2534	
2	1151.2.	State Highway 299	eastbound	Inspection Stop	State of California Whiskeytown Platform Scale		Shasta		6 miles west of Shasta.	No services.			Safe Parking Place *

MAP	SECTION	ALONG HIGHWAY	DIRECTION	TYPE	NAME	ADDRESS	CITY (OR NEAR)	ZIP CODE	ACCESS	SERVICES	HOURS	PHONE	NOTE
3	1151.3.	US Highway 395		Inspection Stop	State of California pit scale		Janesville		4 miles south of Janesville at Milepost 50.				
3	1151.3.	State Highway 36	eastbound	Inspection Stop	State of California pit scale		Susanville		1.8 miles west of Susanville at Milepost 22.				
3	1151.3.	State Highway 139		Inspection Stop	State of California pit scale				0.1 mile north of SR-299.				
3	1151.3.	State Highway 139		Inspection Stop	Rest area		Susanville		25 miles north of Susanville at parking area east of Eagle Lake.				
3	1151.3.	State Highway 299		Inspection Stop	State of California jump scale		Alturas		2 miles west of Alturas.				
4	1151.4.	US Highway 101	southbound	Required Inspection Stop	Brake check area		Cummings		6.5 miles south of Cummings at Marker MEN-101-77.7; 0.8 mile south of Spy Rock County Road. Stop either side of summit.				
4	1151.4.	US Highway 101	northbound	Required Inspection Stop	Brake check area		Laytonville		4.2 miles south of Laytonville at Marker MEN-101-64.8, top of grade at north end of four lane roadway. Stop on wide dirt and gravel shoulder.	No facilities.			
4	1151.4.	US Highway 101	southbound	Inspection Stop	State of California Willits Platform Scale		Willits		US-101 Ridgewood Summit, 4 miles south of Willits.				Safe Parking Place *
4	1151.4.	US Highway 101		Safe Stopping Place	Gravier's Chevron Service	44801 North Highway 101	Laytonville	95454	Park on east side of highway, behind the gas station.	Gasoline, diesel, food mart, deli.	0530-2200 Monday-Friday, 0600-1000 Saturday-Sunday.	(707) 984-1063	

MAP	SECTION	ALONG HIGHWAY	DIRECTION	TYPE	NAME	ADDRESS	CITY (OR NEAR)	ZIP CODE	ACCESS	SERVICES	HOURS	PHONE	NOTE
4	1151.4.	US Highway 101		Safe Stopping Place	Jensen's Travel Center	1460 North Lovers Lane	Ukiah	95482	Located at junction of US-101 and North State Street.	Gasoline, propane, diesel, diesel exhaust fluid (DEF), red diesel, major repairs, car wash, restaurant.	24 hours.	(707) 467-9999	
5	1151.5.	Interstate Highway 5		Safe Stopping Place	Pilot Travel Center	30035 County Road 8	Dunnigan	95937	I-5 and County Road 8.	Food, gasoline, diesel, DEF, propane, minor repairs, scales, truck stop electrification.	24 hours.	(530) 724-3060	
5	1151.5.	Interstate Highway 80		Inspection Stop	State of California Cordelia Commercial Vehicle Enforcement Facility		Fairfield		3 miles west of the city of Fairfield.	No services.	Scales closed when signs display: "Scales Closed, Do Not Enter."		
5	1151.5.	US Highway 101	southbound	Inspection Stop	Cotati brake check area		Cotati		Truck parking area, 1.5 miles south of Cotati.	No facilities.			
5	1151.5.	US Highway 101	southbound	Inspection Stop	State of California St. Vincents Platform Scale		San Rafael		3.9 miles south of SR-37.				Safe Parking Place *
5	1151.5.	US Highway 101	northbound	Inspection Stop	State of California Terra Linda Platform Scale		San Rafael		2 miles north of San Rafael.				Safe Parking Place *
5A	1151.5.1.	Interstate Highway 80	eastbound and westbound	Inspection Stop	State of California Antelope Platform Scale		Sacramento		0.8 mile west of Antelope Road.				Safe Parking Place *

MAP	SECTION	ALONG HIGHWAY	DIRECTION	TYPE	NAME	ADDRESS	CITY (OR NEAR)	ZIP CODE	ACCESS	SERVICES	HOURS	PHONE	NOTE
5A	1151.5.1.	Interstate Highway 80		Safe Stopping Place	Sacramento 49er Travel Plaza	2828 El Centro Road	Sacramento	95833	Approximately 1 mile from I-5 and I-80 junction. Exit at West El Camino Avenue to El Centro Road.	Food, gas, diesel, repairs, laundry services, motel, RV dump, propane, truck/car-wash.	24 hours.	(916) 927-4774	
6	1151.6.	Interstate Highway 80	westbound	Required Inspection Stop	Blue Canyon brake check area		Nyack		0.5 mile west of Nyack.				
6	1151.6.	Interstate Highway 80		Required Inspection Stop	State of California Donner Summit Rest Area		Truckee						
6	1151.6.	Interstate Highway 80	westbound	Inspection Stop	State of California Donner Pass Commercial Vehicle Enforcement Facility		Truckee		I-80 at Prosser Road.	No services available.			
6	1151.6.	Interstate Highway 80		Safe Stopping Place	Cisco Grove Chevron	90 Cisco Road	Cisco Grove	95728	Take Cisco Road exit from I-80. Located eight miles east of Emigrant Gap between Donner Pass Rest Area and Nyack exit.	Gasoline, diesel, service trucks, parking.	24 hours.	(530) 426-0328	
6	1151.6.	Interstate Highway 80		Safe Stopping Place	NYACK, LLC/Nyack Shell	41965 Nyack Road	Emigrant Gap	95715	Take Nyack Road exit (Exit 156) from I-80.	Gasoline, diesel, food.	24 hours.	(530) 389-8212	
6	1151.6.	US Highway 50		Required Inspection Stop	Echo Summit		South Lake Tahoe		Posted brake check area. About 10 miles south of South Lake Tahoe.				
6	1151.6.	State Highway 12		Safe Stopping Place	El Torero Mexican Grill & Cantina	2869 Highway 12	Burson	95225	Located 3 miles west of Valley Springs.	Food.	1100-2100.	(209) 772-8995	
6	1151.6.	State Highway 16		Safe Parking Place	Alpha Dyno-Nobel	2901 Highway 16	Plymouth	95669	North of Highway 16, at Forest Home Road.		Variable.	(209) 245-6977	

MAP	SECTION	ALONG HIGHWAY	DIRECTION	TYPE	NAME	ADDRESS	CITY (OR NEAR)	ZIP CODE	ACCESS	SERVICES	HOURS	PHONE	NOTE
6	1151.6.	State Highway 49		Safe Stopping Place	Hunt & Sons	746 Poole Station Road	San Andreas	95249	Located 0.2 mile south of SR-49 on Poole Station Road.	Gasoline, diesel, tire sales and repairs.	0800-1700 Monday-Friday, 0800-1300 Saturday.	(209) 754-3550	
6	1151.6.	State Highway 70		Inspection Stop	State of California Keddie Platform Scale		Keddie		4 miles west of Keddie at junction of SR-70 and SR-89.	No services available.			Safe Parking Place *
6	1151.6.	State Highway 89		Required Inspection Stop	Summit of Monitor Pass		Topaz		About 10 miles northwest of Topaz.				
6	1151.6.	State Highway 89		Required Inspection Stop	Luther Pass chain control area		Woodfords		9 miles west of Woodfords.				
6	1151.6.	State Highway 89		Inspection Stop	Rest area		Hope Valley		At junction of SR-88 and SR-89.				
7	1151.7.	US Highway 50		Required Inspection Stop	Echo Summit		South Lake Tahoe		Posted brake check area. About 10 miles south of South Lake Tahoe.				
7	1151.7.	US Highway 395	southbound	Required Inspection Stop	Conway Summit		Bridgeport		13 miles south of Bridgeport.				
7	1151.7.	US Highway 395	northbound	Inspection Stop	Conway Summit		Lee Vining		12 miles north of Lee Vining.				
7	1151.7.	US Highway 395		Safe Stopping Place	The Mountain View Barbeque	106834 US 395	Coleville	96107		Food.	1200-2000 Wednesday - Saturday, 1200-1900 Sunday. Winter hours 1600-2000 Thursday - Sunday. Closed from mid-November to February 14th.	(530) 495-2107	

MAP	SECTION	ALONG HIGHWAY	DIRECTION	TYPE	NAME	ADDRESS	CITY (OR NEAR)	ZIP CODE	ACCESS	SERVICES	HOURS	PHONE	NOTE
7	1151.7.	State Highway 89		Required Inspection Stop	Summit of Monitor Pass		Topaz		About 10 miles northwest of Topaz.				
7	1151.7.	State Highway 89		Inspection Stop	Rest area		Hope Valley		At junction of SR-88 and SR-89.				
8	1151.8.	Interstate Highway 580	eastbound and westbound	Inspection Stop	State of California Livermore Platform Scale		Livermore			No services available.			
8	1151.8.	Interstate Highway 680	northbound	Inspection Stop	State of California Mission Grade Commercial Vehicle Enforcement Facility		Sunol		South of Sunol.				
8	1151.8.	Interstate Highway 880	northbound	Inspection Stop	State of California Nimitz Commercial Vehicle Enforcement Facility				0.5 mile south of Auto Mall Parkway.				Safe Parking Place *
8	1151.8.	Interstate Highway 880	southbound	Inspection Stop	State of California Nimitz Platform Scale				0.5 mile south of Auto Mall Parkway.				Safe Parking Place *
8	1151.8.	US Highway 101	southbound and northbound	Required Inspection Stop	State of California Gilroy Commercial Vehicle Enforcement Facility		Gilroy		0.5 mile south of San Martin Ave.				
8	1151.8.	State Highway 17	southbound	Safe Stopping Place	Summit House Restaurant	23123 Santa Cruz Highway	Los Gatos	95033	Located one mile south of Santa Clara-Santa Cruz County Lines.	Food.	1000-2000 Wednesday - Thursday, 1100-2000 Friday - Sunday.	(408) 353-2700	Make sure that trucks use chock blocks when parked in the area.
8D	1151.8.4.	Interstate Highway 5	northbound and southbound	Inspection Stop	Rest area				0.5 mile south of San Joaquin-Stanislaus County Line.				

MAP	SECTION	ALONG HIGHWAY	DIRECTION	TYPE	NAME	ADDRESS	CITY (OR NEAR)	ZIP CODE	ACCESS	SERVICES	HOURS	PHONE	NOTE
8D	1151.8.4.	Interstate Highway 5		Safe Stopping Place	Triangle Truck Stop Westley	7051 S. McCracken Road	Westley	95387	East of I-5 at Westley exit.	Food, gasoline, diesel, tire repair.	24 hours.	(209) 894-3000	
8D	1151.8.4.	State Highway 99		Safe Stopping Place	Love's Travel Stop	1553 Colony Road	Ripon	95366		Gasoline, diesel, food, grocery.	24 hours.	(209) 599-0740	
9	1151.9.	Interstate Highway 5	northbound and southbound	Inspection Stop	State of California John Erreca Rest Area				0.5 mile north of Nees Avenue.				
9	1151.9.	Interstate Highway 5		Inspection Stop	State of California platform scales	I-5 north of SR-33	Santa Nella		2 miles north of SR-33 interchange.	None.		Northbound (209) 854-1678, Southbound (209) 854-2661	Safe Parking Place *
9	1151.9.	Interstate Highway 5, State Highway 33		Safe Stopping Place	Rotten Robbie's Truck Stop	12860 Highway 33	Santa Nella	95322	Located at I-5 and SR-33 junction.	Gasoline, diesel, food at mini-mart.	24 hours.	(209) 826-4418	
9	1151.9.	Interstate Highway 5, State Highway 33		Safe Stopping Place	Travel Centers of America (T/A) Truck Plaza	12310 Highway 33	Santa Nella	95322	Located on SR-33 north side of I-5 interchange.	Food, gasoline, diesel, tire service, electrical, minor repairs.	24 hours.	(209) 826-0741	
9	1151.9.	State Highway 33		Inspection Stop	Patterson Receiving Station		Patterson		South of Patterson.				
9	1151.9.	State Highway 99	northbound and southbound	Inspection Stop	Rest area				0.5 mile north of Merced-Stanislaus County Line.				
9	1151.9.	State Highway 99	northbound	Inspection Stop	State of California Chowchilla River Commercial Vehicle Enforcement Facility	8820 S. Highway 99	Le Grand	95333	Located at Merced County Line.	None.		(559) 665-2904	Safe Parking Place *
9	1151.9.	State Highway 99	northbound and southbound	Safe Stopping Place	Love's Travel Stop	3175 Avenue 17	Madera	93637	Located on Avenue 17 on the east side of SR-99	Food, gasoline, diesel, mechanic/tire shop	24 hours.	(559) 661-1012	

MAP	SECTION	ALONG HIGHWAY	DIRECTION	TYPE	NAME	ADDRESS	CITY (OR NEAR)	ZIP CODE	ACCESS	SERVICES	HOURS	PHONE	NOTE
9	1151.9.	State Highway 132		Safe Stopping Place	Fruit Yard	7948 Yosemite Boulevard	Modesto	95357	Located 7 miles east of Modesto at Geer Road.	Food, gasoline, diesel.	0600-2300.	(209) 577-3093	
9	1151.9.	State Highway 132		Safe Stopping Place	Smart Stop Food Mart	6943 Maze Boulevard	Modesto	95358	Located on northeast corner of SR-132 and Hart Road.	Food, gasoline, diesel.	0500-2200.	(209) 527-2988	
9	1151.9.	State Highway 140		Inspection Stop	Parking area adjacent to turnout				7 miles east of Merced-Mariposa County Line at intersection with Old Highway.				
9	1151.9.	State Highway 140		Safe Stopping Place	The Oasis Gas Station	2675 Highway 140	Catheys Valley	95306		Food, gasoline, grocery.	0600-2200.	(209) 374-3410	
9	1151.9.	State Highway 152	eastbound and westbound	Required Inspection Stop	Pacheco Pass brake check area		Santa Nella		0.5 mile west of the Merced County Line.				
9A	1151.9.1.	State Highway 41	northbound and southbound	Safe Stopping Place	7-Eleven West Lemoore Service Station	1790 West Bush Street	Lemoore	93245	Exit SR-41 at Houston Avenue.	Food (7-Eleven), gasoline, diesel, tire and minor repairs.	24 hours.	(559) 924-2497	Park in truck parking area.
9A	1151.9.1.	State Highway 99		Safe Stopping Place	Shell Star Mart 5	2747 E. Manning Avenue	Fowler	93625	SR-99 at Manning Avenue eastbound.	Food, gas, diesel, mobile repairs.	24 hours.	(559) 834-3634	
9A	1151.9.1.	State Highway 99		Safe Stopping Place	5th Wheel Truck Stop	3767 South Highway 99	Fresno	93725		Food, gasoline, diesel, tire and minor repairs.	24 hours.	(559) 485-0701	
10	1151.10.	US Highway 6	southbound	Required Inspection Stop	State of California Agricultural Inspection Station		Benton		5 miles south of the Nevada State Line.				
10	1151.10.	US Highway 395	southbound	Required Inspection Stop	Sherwin Hill Grade		Bishop		19.3 miles north of Bishop at Milepost MNO 6.96.				
10	1151.10.	US Highway 395		Safe Stopping Place	Inyo Shell Y Mart	1274 North Main Street	Bishop	93514	Located at the Junction of US-395 and US-6.	No repairs. Food, fuel.	24 hours.	(760) 873-4095	

MAP	SECTION	ALONG HIGHWAY	DIRECTION	TYPE	NAME	ADDRESS	CITY (OR NEAR)	ZIP CODE	ACCESS	SERVICES	HOURS	PHONE	NOTE
10	1151.10.	US Highway 395		Safe Stopping Place	Brady's Mobil & Mini Mart	4467 North Highway 395	Inyokern	93527	Located 0.5 mile north of SR-14 and US-395 junction.	Food at mini-mart, gasoline, minor repairs.	1000-2300.	(760) 377-4733	
10	1151.10.	US Highway 395		Safe Stopping Place	Pearsonville Shell	102 North Pearson Road	Inyokern	93527	Located on US-395 at the Inyo/Kern County Line.	No repairs. Food, fuel.	24 hours.	(760) 377-5353	
10	1151.10.	US Highway 395		Safe Stopping Place	Coso Junction Ranch Store	Highway 395 & Gill Station Road	Olancho	93549	US-395 at Coso Road, 30 miles south of Lone Pine.	Food, gasoline, minor repairs.	0500-2300.	(760) 764-2264	
10	1151.10.	State Highway 99		Safe Stopping Place	Akal Travel Plaza	1748 Highway 99	Delano	93215	Avenue 16 & SR-99. Southbound vehicles take either Avenue 16 exit (2 miles north of Delano) or Avenue 24 exit. Northbound Vehicles take Avenue 24 exit.	Food, gasoline, diesel, scale, showers, Internet Wi-Fi, televisions.	24 hours.	(661) 725-5525	Truck stop with Subway and Chester's Chicken.
10	1151.10.	State Highway 99		Safe Stopping Place	Best Truck Stop	451 North Park Road	Pixley	93256	Use Court Street exit from SR-99.	Fuel.	24 hours.	(559) 757-3044	
10	1151.10.	State Highway 99		Safe Stopping Place	Love's Travel Stop	2700 South Blackstone Street	Tulare	93274	Use the Paige Avenue exit. Located on west side of SR-99.	Food, gasoline, diesel.	24 hours.	(559) 686-1400	
12	1152.2.	Interstate Highway 5, State Highway 46		Safe Stopping Place	Lost Hills Travel Center	14814 Aloma Street	Lost Hills	93249	West of I-5 at junction of I-5 and SR-46. South on Aloma Street from SR-46. Access along south side of AM/PM building.	Food, gasoline, diesel.	24 hours.	(661) 797-2354	Park behind travel center in rear dirt lot.
12	1152.2.	US Highway 101	southbound	Required Inspection Stop	Summit of Cuesta Grade		Atascadero		10.4 miles south of Atascadero.	No services.			

MAP	SECTION	ALONG HIGHWAY	DIRECTION	TYPE	NAME	ADDRESS	CITY (OR NEAR)	ZIP CODE	ACCESS	SERVICES	HOURS	PHONE	NOTE
12	1152.2.	US Highway 101		Safe Stopping Place	San-Paso Truck Stop	81 Wellsona Road	Paso Robles	93446	Located 3.5 miles north of Paso Robles. Exit US-101 at Wellsona Road.	Food, gasoline, diesel, showers, CAT scale.	24 hours.	(805) 467-9999	
12	1152.2.	State Highway 33		Safe Stopping Place	McKittrick Market	23265 Second Street	McKittrick	93251	Located at junction of SR-58 and SR-33. Park across the street from fire station on west side of highway.	Food.	0500-1800 Monday-Friday, 0700-1700 Saturday, 0800-1600 Sunday.	(661) 762-7409	
12	1152.2.	State Highway 46		Safe Stopping Place	Jack Ranch Cafe	19215 State Highway 46 E	Cholame	93461	Located 1 mile west of the SR-46 and SR-41 junction.	Food.	0700-1950 hours.	(805) 238-5652	
12A	1152.2.1.	US Highway 101	northbound	Inspection Stop	Rest area		Santa Maria		8.4 miles north of Santa Maria River Bridge.	No services.			
12A	1152.2.1.	US Highway 101		Safe Stopping Place	Valley Pacific Petroleum Services	1155 East Betteravia Road	Santa Maria	93454	Located on east side of US-101 at Betteravia Road.	Food, gasoline, diesel.	24 hours.	(805) 925-3664	
13	1152.3.	Interstate Highway 5		Required Inspection Stop	State of California Grapevine Commercial Vehicle Enforcement Facility	32829 Interstate Highway 5	Lebec	93243	31 miles south of Bakersfield.	No services.		(661) 858-2540	Safe Parking Place *
13	1152.3.	Interstate Highway 5	northbound and southbound	Required Inspection Stop	State of California Lebec Rest Area		Lebec		0.6 miles north of Kern-Los Angeles County Line.	No food or fuel.			
13	1152.3.	Interstate Highway 5	southbound	Required Inspection Stop	Whittaker Summit truck inspection area		Castaic		8 miles north of Castaic.				
13	1152.3	Interstate Highway 5	southbound	Inspection Stop	Brake check inspection area		Castaic		Located north of Templin Highway.				
13	1152.3.	Interstate Highway 5	northbound	Inspection Stop	State of California Castaic Commercial Vehicle Enforcement Facility		Castaic		0.25 mile south of junction I-5 and SR-126.	No food or fuel.			Safe Parking Place *

MAP	SECTION	ALONG HIGHWAY	DIRECTION	TYPE	NAME	ADDRESS	CITY (OR NEAR)	ZIP CODE	ACCESS	SERVICES	HOURS	PHONE	NOTE
13	1152.3.	Interstate Highway 5		Safe Stopping Place	Travel Centers of America - Wheeler Ridge	5552 Wheeler Ridge Road	Arvin	93203	Located at I-5 and Laval Road.	Food, gasoline, diesel, repairs, money transfer service.	24 hours.	(661) 858-2804	
13	1152.3.	Interstate Highway 5		Safe Stopping Place	Castaic Truck Stop	31611 Castaic Road	Castaic	91384	Take Lake Hughes or Parker Road exit.	Coffee shop, restaurant, fuel, repairs, showers, lounge, TV, laundry, general store.	24 hours.	Office: (661) 295-7256, Cashier: (661) 295-1374	Contact E-Mail: sam.truckstop@gmail.com
13	1152.3.	Interstate Highway 5		Safe Stopping Place	Mike's Diner/Cafe Mike	31537 Castaic Road	Castaic	91384	Take Lake Hughes exit.	Coffee shop, restaurant.	24 hours.	(661) 257-3233	
13	1152.3.	Interstate Highway 5		Safe Stopping Place	Pilot Travel Center	31642 Castaic Road	Castaic	91384	Take Exit 176/Lake Hughes Road Exit on I-5.	Food, gasoline, diesel, parking, CAT scale, shower, laundry, convenience store.	24 hours.	(661) 257-2800	
13	1152.3.	State Highway 14	northbound	Inspection Stop	State of California pit scale		Santa Clarita		Located north of Via Princessa Avenue.				
13	1152.3.	State Highway 14		Safe Stopping Place	Smart Gas Inc. /DBA Archer Travel Center	16660 Sierra Highway	Mojave	93501	Located 0.5 mile south of SR-14 and SR-58 junction.	Diesel, minor repairs, truck parking, driver's lounge, showers.	24 hours.	(661) 824-2800	
13	1152.3.	State Highway 58	westbound	Inspection Stop	State of California Cache Creek Platform Scale		Mojave		6 miles west of Mojave.	No food or fuel.			

MAP	SECTION	ALONG HIGHWAY	DIRECTION	TYPE	NAME	ADDRESS	CITY (OR NEAR)	ZIP CODE	ACCESS	SERVICES	HOURS	PHONE	NOTE
13	1152.3.	State Highway 58		Safe Stopping Place	Love's Truck Stop	2000 East Tehachapi Boulevard	Tehachapi	93561	Located on the east side of Tehachapi along SR-58.	Diesel, gasoline, food, telephones, restrooms, tire service, trailer dump, parking, showers, repairs, Internet, cash machine, TFX International services.	24 hours.	(661) 823-1484	Overnight parking, 90 parking spaces, 3 DEF lanes.
13	1152.3.	State Highway 99		Safe Stopping Place	Bear Mountain Travel Stop	15840 Costajo Road	Bakersfield	93313	Located 4 miles south of SR-119 interchange. Use Bear Mountain Boulevard exit from SR-99.	Food, gasoline, diesel, scale, DEF.	24 hours.	(661) 834-5733	
13	1152.3.	State Highway 138		Safe Stopping Place	Malcolm's Steakhouse	12746 Pearblossom Highway	Pearblossom	93553	Park north of restaurant, off highway, 50 ft. from buildings.	Food.	0900-1400.	(661) 485-7458	
13A	1152.3.1	Interstate Highway 405	northbound	Inspection Stop	State of California Carson Platform Scale		Carson		Located 0.8 mile north of Avalon Boulevard.				
13A	1152.3.1	State Highway 91	eastbound and westbound	Inspection Stop	State of California platform scale				1 mile west of Weir Canyon Road.				
14	1152.4.	Interstate Highway 10	eastbound and westbound	Inspection Stop	State of California Desert Hills Commercial Vehicle Enforcement Facility (westbound) and Platform Scale (eastbound)		Banning		1 mile east of Banning.				Safe Parking Place *

MAP	SECTION	ALONG HIGHWAY	DIRECTION	TYPE	NAME	ADDRESS	CITY (OR NEAR)	ZIP CODE	ACCESS	SERVICES	HOURS	PHONE	NOTE
14	1152.4.	Interstate Highway 10	eastbound and westbound	Inspection Stop	State of California Whitewater Rest Area		Banning		10 miles east of Banning, 3 miles west of SR-62.	Restroom and water.			Safe Parking Place *
14	1152.4.	Interstate Highway 10		Safe Stopping Place	Love's Travel Stop	45-761 Dillon Road	Coachella	92236	Exit at Dillon Road (north of I-10)/SR-86 exit at Dillon Road.	Food, fuel.	24 hours.	(760) 775-3401	
14	1152.4.	Interstate Highway 10		Safe Stopping Place	Travel Centers of America (T/A)	46-155 Dillon Road	Coachella	92236	Exit at Dillon Road (north of I-10)/SR-86 exit at Dillon Road.	Food, fuel, tire repair, mobile repair, and other major repair services.	24 hours.	(760) 342-6200	
14	1152.4.	Interstate Highway 10		Safe Stopping Place	Cactus City Rest Area		Indio		Located approximately 15 miles east of Indio. Nearest exit travelling eastbound, take Dillon Road, approximately 10 miles west of the Rest Area. Nearest exit travelling westbound, take Frontage Road, approximately 2 miles east of the Rest Area.				
14	1152.4.	Interstate Highway 10		Safe Stopping Place	Pilot Travel Centers	6605 N. Indian Canyon Drive	North Palm Springs	92258	Take N. Indian Canyon exit.	Food, fuel.	24 hours.	(760) 329-5562	
14	1152.4.	Interstate Highway 10		Safe Stopping Place	Flying J Travel Center	72235 Varner Road	Thousand Palms	92276	Take Bob Hope Drive exit.	Food, fuel.	24 hours.	(760) 343-1500	Tire repair shop located west of this travel center.

MAP	SECTION	ALONG HIGHWAY	DIRECTION	TYPE	NAME	ADDRESS	CITY (OR NEAR)	ZIP CODE	ACCESS	SERVICES	HOURS	PHONE	NOTE
14	1152.4.	Interstate Highway 10		Safe Stopping Place	Royal Truck Stop	2300 Steel Road	Colton	92324	Eastbound I-10 to Waterman Avenue, South off ramp, West on Redlands Boulevard to Steel Road. Westbound to Waterman Avenue, West on Hospitality Lane to Hunts Lane, South on Hunts Lane to Steel Road.	Food, diesel, mini-mart.	24 hours. Tires 0800 to 1700 hours.	(909) 825-5190	
14	1152.4.	Interstate Highway 15	northbound and southbound	Inspection Stop	State of California Cajon Platform Scale		Hesperia		Just south of SR-138 intersection.				
14	1152.4.	Interstate Highway 15	northbound and southbound	Inspection Stop	State of California Clyde V. Kane Safety Roadside Rest Area		Yermo		Located 30 miles east of Barstow along I-15.	Restrooms and water. No food or fuel.	May be occasionally closed for repairs without advance notice for an unknown time period at any time during the year.		
14	1152.4.	Interstate Highway 40		Safe Stopping Place	Ludlow Cafe and Service Station	68315 National Trails Highway	Ludlow	92338	I-40 at Crucero Road.	Food, motel, gasoline, diesel, tire repair.	0600-2200.	(760) 733-4239	Cafe: (760) 733-4501; Chevron: 24 hours, (760) 733-4338.
14	1152.4.	US Highway 395		Safe Stopping Place	Outpost Cafe and Truck Stop	8685 Highway 395	Hesperia	92344	Located at the junction of US-395 and I-15 near Hesperia.	Food, fuel, wash rack, repairs.	24 hours.	(760) 949-0808	
14A	1152.4.1.	Interstate Highway 15		Safe Stopping Place	Travel Centers of America (T/A)	2930 Lenwood Road	Barstow	92311	Take Lenwood Road exit from I-15.	Food, gasoline, diesel, repairs.	24 hours.	(760) 253-2922	

MAP	SECTION	ALONG HIGHWAY	DIRECTION	TYPE	NAME	ADDRESS	CITY (OR NEAR)	ZIP CODE	ACCESS	SERVICES	HOURS	PHONE	NOTE
14A	1152.4.1.	Interstate Highway 40		Safe Stopping Place	Bagdad Cafe	46548 National Trails Highway	Newberry Springs	92365	Take Newberry Springs or Fort Cady exit from I-40.	Food.	0700-1900.	(760) 257-3101	
14A	1152.4.1.	Interstate Highway 40		Safe Stopping Place	Kelly's Market/ Chevron Gas Station	44230 National Trails Highway	Newberry Springs	92365	Take National Trails Highway or Newberry Springs exits from I-40.	Gasoline, diesel, food (Subway Sandwiches)	24 hours.	(760) 257-3334	
15	1152.5.	Interstate Highway 10	westbound	Inspection Stop	State of California platform scale		Blythe		8 miles west of Blythe.				
15	1152.5.	Interstate Highway 10		Safe Stopping Place	B B Travel Center	17970 W. Hobson Way	Blythe	92225	Take Mesa Drive exit (Exit No. 232).	Food, gasoline, diesel, wash rack, repairs.	24 hours.	(760) 922-5109	
15	1152.5.	Interstate Highway 10		Safe Stopping Place	Wiley's Well Rest Area		Blythe		Approximately 17 miles west of Blythe. Take Wiley's Well Road exit.				
15	1152.5.	Interstate Highway 15	southbound	Required Inspection Stop	State of California Mountain Pass Joint Port of Entry Commercial Vehicle Enforcement Facility		Nipton		Located near Milepost marker 180, about 3 miles south of Yates Well Road or 8 miles west of Nevada State Line.	Restrooms and water. Drinks and snacks available 24 hours.			
15	1152.5.	Interstate Highway 15	northbound and southbound	Inspection Stop	State of California Valley Wells Rest Area		Baker		24 miles east of Baker, or 25 miles west of Nevada State Line.	Restrooms and water. No food or fuel.	May be occasionally closed for repairs without advance notice for an unknown time period at any time during the year.		
15	1152.5.	US Highway 95		Safe Stopping Place	Vidal Chevron	3550 Highway 95	Vidal	92280	Corner of US-95 at SR-62.	Food, gasoline.	24 hours.	(760) 665-8490	

MAP	SECTION	ALONG HIGHWAY	DIRECTION	TYPE	NAME	ADDRESS	CITY (OR NEAR)	ZIP CODE	ACCESS	SERVICES	HOURS	PHONE	NOTE
16	1152.6.	Interstate Highway 5	northbound and southbound	Inspection Stop	State of California San Onofre Commercial Vehicle Enforcement Facility		Oceanside		15 miles north of Oceanside.				
16	1152.6.	Interstate Highway 8	eastbound and westbound	Inspection Stop	Rest area				At Milepost 48.80.	Telephone and restroom available.			
16	1152.6.	Interstate Highway 8	eastbound	Inspection Stop	State of California view point		Alpine		At Milepost 35.50, 6 miles east of Alpine.				
16	1152.6.	Interstate Highway 8		Safe Stopping Place	Majors Diner	28870 Old Highway 80	Pine Valley	91962	Located 0.4 mile north of I-8 on Old US-80. Park in rear.	Food, telephone, restroom.	0600-1400 Monday - Friday, 0600-1600 Saturday - Sunday.	(619) 473-9969	
16	1152.6.	Interstate Highway 15	northbound and southbound	Inspection Stop	State of California Rainbow Platform Scale		Fallbrook		5 miles south of Temecula, north of Rainbow Valley Boulevard, at the dedicated commercial vehicle off-ramp.	No services available.			
16	1152.6.	State Highway 67		Safe Parking Place	M. J. Baxter Drilling Co.	12485 Highway 67	Lakeside	92040			0800-1600 Monday-Friday.	(619) 443-7800	
17	1152.7.	Interstate Highway 8	eastbound	Required Inspection Stop	In-Ko-Pah brake check and truck rest area		Jacumba		At Milepost 76.50 in San Diego County. About 5 miles northeast of Jacumba, 1 mile west of San Diego/Imperial County Line, or 39 miles west of El Centro.	Telephones available.			Located prior to a 6 percent downhill grade with a reduced speed limit of 35 miles per hour.
17	1152.7.	Interstate Highway 8	eastbound and westbound	Inspection Stop	State of California Sunbeam Rest Area		El Centro		8 miles west of El Centro.				
17	1152.7.	Interstate Highway 8	eastbound and westbound	Inspection Stop	Rest area		Winterhaven		20 miles west of Winterhaven.				

MAP	SECTION	ALONG HIGHWAY	DIRECTION	TYPE	NAME	ADDRESS	CITY (OR NEAR)	ZIP CODE	ACCESS	SERVICES	HOURS	PHONE	NOTE
17	1152.7.	Interstate Highway 8	westbound	Inspection Stop	State of California Winterhaven Platform Scale		Winterhaven		8 miles west of the Arizona State Line.				
17	1152.7.	Interstate Highway 8		Safe Stopping Place	Jacumba Shell Station	1494 Carrizo Gorge Road, #364	Jacumba	91934	Take Carrizo Gorge exit from I-8. Park off roadway behind stations.	Food at mini-mart, gasoline, propane, diesel, showers, trucking lounge.	24 hours.	(619) 760-0029	
17	1152.7.	Interstate Highway 10	westbound	Inspection Stop	State of California platform scale		Blythe		8 miles west of Blythe.				
17	1152.7.	Interstate Highway 10		Safe Stopping Place	Cactus City Rest Area		Indio		Located approximately 15 miles east of Indio. Nearest exit travelling eastbound, take Dillon Road, approximately 10 miles west of the Rest Area. Nearest exit travelling westbound, take Frontage Road, approximately 2 miles east of the Rest Area.				
17	1152.7.	State Highway 86		Safe Stopping Place	AM/PM Travel Center	90480 66th Avenue	Mecca	92254	Located at SR-86 and 66th Avenue.	Fuel, food, showers.	24 hours.	(760) 396-5243	
17	1152.7.	State Highway 94		Safe Stopping Place	Barrett Junction Cafe & Mercantile	1020 Barrett Lake Road	Dulzura	91917	Located at SR-94 and Barrett Lake Road.	Food.	Closed Monday and Tuesday, 1100-1800 Wednesday-Friday, 0900-1800 Saturday and Sunday.	(619) 468-3416	

MAP	SECTION	ALONG HIGHWAY	DIRECTION	TYPE	NAME	ADDRESS	CITY (OR NEAR)	ZIP CODE	ACCESS	SERVICES	HOURS	PHONE	NOTE
17A	1152.7.1.	Interstate Highway 8		Safe Stopping Place	Super Stop Travel Center	550 Wake Avenue	El Centro	92243	-8 at SR-86.	Gasoline, diesel, propane, food, showers, store, laundry, public scale.	24 hours.	(760) 352-0044	No repairs.
17A	1152.7.1.	US Highway 7	northbound	Inspection Stop	State of California Calexico Commercial Vehicle Enforcement Facility		Calexico		Just north of International Border.				Safe Parking Place *

Note 1: \* May be used as a Safe Parking Place when driver is given specific instructions by a member of the California Highway Patrol.

Note 2: If a required inspection stop is closed, vehicles are exempt from being inspected at that location.

THIS PAGE INTENTIONALLY LEFT BLANK