

CHAPTER 2

**EXCERPTS FROM TITLE 13, CALIFORNIA CODE OF REGULATIONS,
DIVISION 2, CHAPTER 6, HAZARDOUS MATERIALS, ARTICLE 2.5 – INHALATION
HAZARD SHIPMENTS; ROUTES AND STOPPING PLACES**

REVISED MAY 2024

TABLE OF CONTENTS

CALIFORNIA CODE OF REGULATIONS, SECTION 1157.
SCOPE OF ARTICLE 2-3

CALIFORNIA CODE OF REGULATIONS, SECTION 1157.2.
MAP INDEX 2-4

CALIFORNIA CODE OF REGULATIONS, SECTION 1157.4.
ROUTES - MAP 1 2-5

CALIFORNIA CODE OF REGULATIONS, SECTION 1157.6.
ROUTES - MAP 1A 2-6

CALIFORNIA CODE OF REGULATIONS, SECTION 1157.8.
ROUTES - MAP 2 2-7

CALIFORNIA CODE OF REGULATIONS, SECTION 1157.10.
ROUTES - MAP 3 2-8

CALIFORNIA CODE OF REGULATIONS, SECTION 1157.12.
ROUTES - MAP 4 2-9

CALIFORNIA CODE OF REGULATIONS, SECTION 1157.13.
ROUTES - MAP 4A 2-10

CALIFORNIA CODE OF REGULATIONS, SECTION 1157.14.
ROUTES - MAP 5 2-11

CALIFORNIA CODE OF REGULATIONS, SECTION 1157.16.
ROUTES - MAP 6 2-12

CALIFORNIA CODE OF REGULATIONS, SECTION 1157.18.
ROUTES - MAP 7 2-13

CALIFORNIA CODE OF REGULATIONS, SECTION 1157.20.
ROUTES - MAP 8 2-14

CALIFORNIA CODE OF REGULATIONS, SECTION 1157.21.
STOPS 2-15

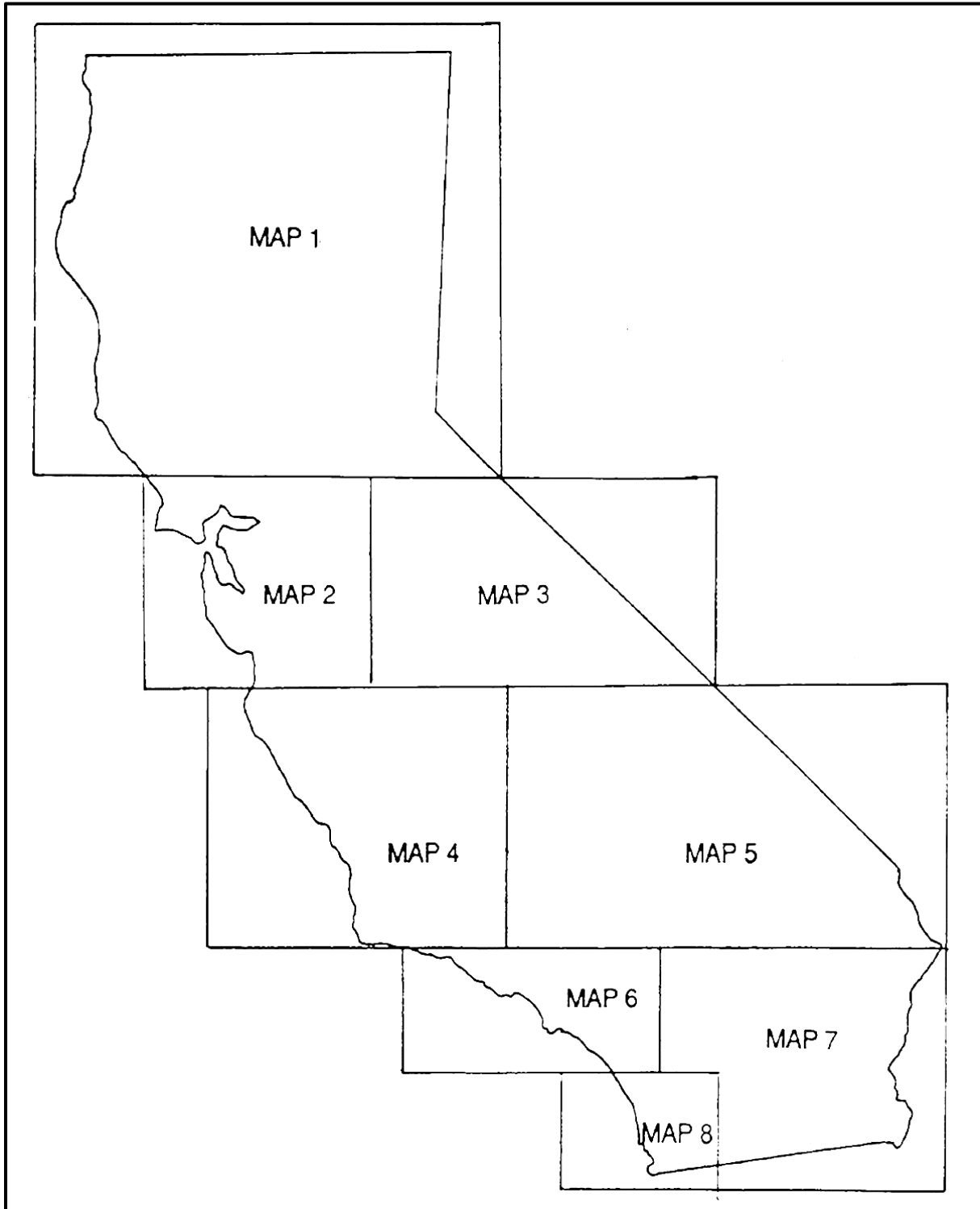
THIS PAGE INTENTIONALLY LEFT BLANK

CHAPTER 2

EXCERPTS FROM TITLE 13, CALIFORNIA CODE OF REGULATIONS, DIVISION 2, CHAPTER 6, HAZARDOUS MATERIALS, ARTICLE 2.5 – INHALATION HAZARD SHIPMENTS; ROUTES AND STOPPING PLACES

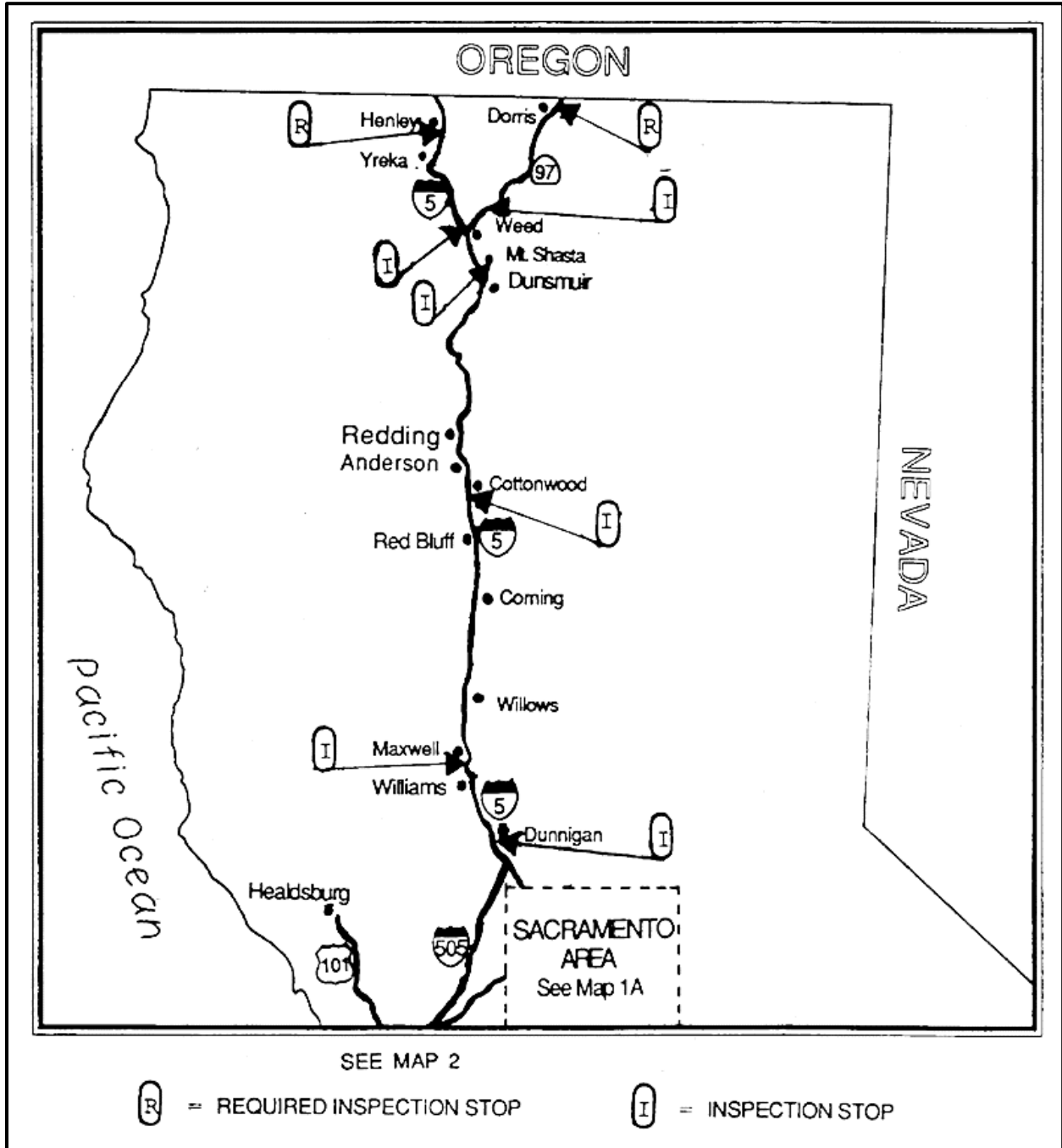
1. CALIFORNIA CODE OF REGULATIONS, SECTION 1157. SCOPE OF ARTICLE.
 - (a) This article designates the through routes, safe stopping places, required inspections stops, and inspection stops to be used for the transportation of inhalation hazards in bulk packaging pursuant to Division 14.3 (commencing with Section 32100) of the Vehicle Code.
 - (b) This Article shall not apply to packaging containing only inhalation hazard material residue as defined in Vehicle Code Section 32101(c).
 - (c) No person shall violate any other applicable laws, local ordinances, or road signs restricting the use of any specific roads or stops, while traveling on the routes or using the stopping places designated in this Article.

2. CALIFORNIA CODE OF REGULATIONS, SECTION 1157.2. MAP INDEX.



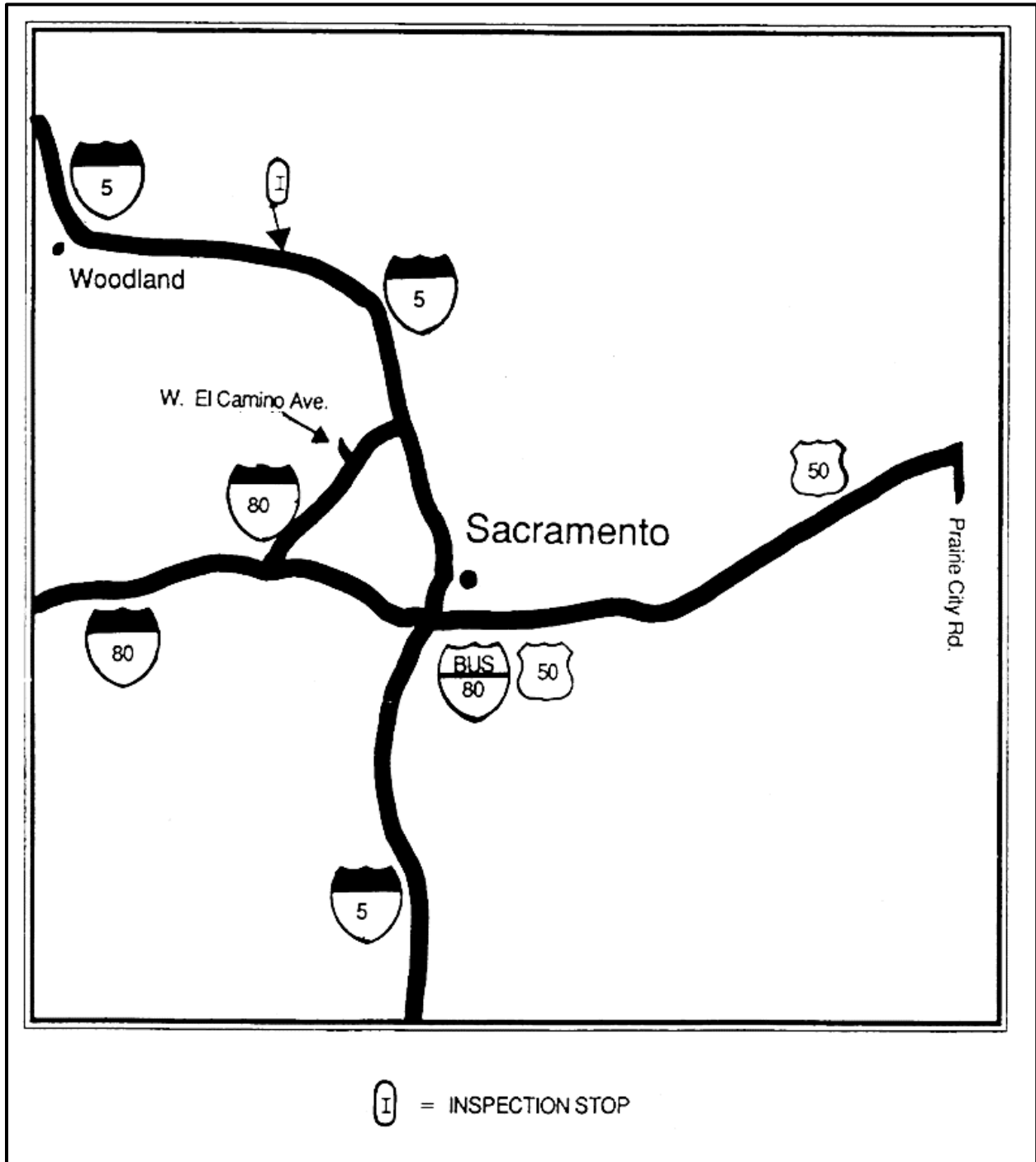
3. CALIFORNIA CODE OF REGULATIONS, SECTION 1157.4. ROUTES - MAP 1.

(a) Map 1.



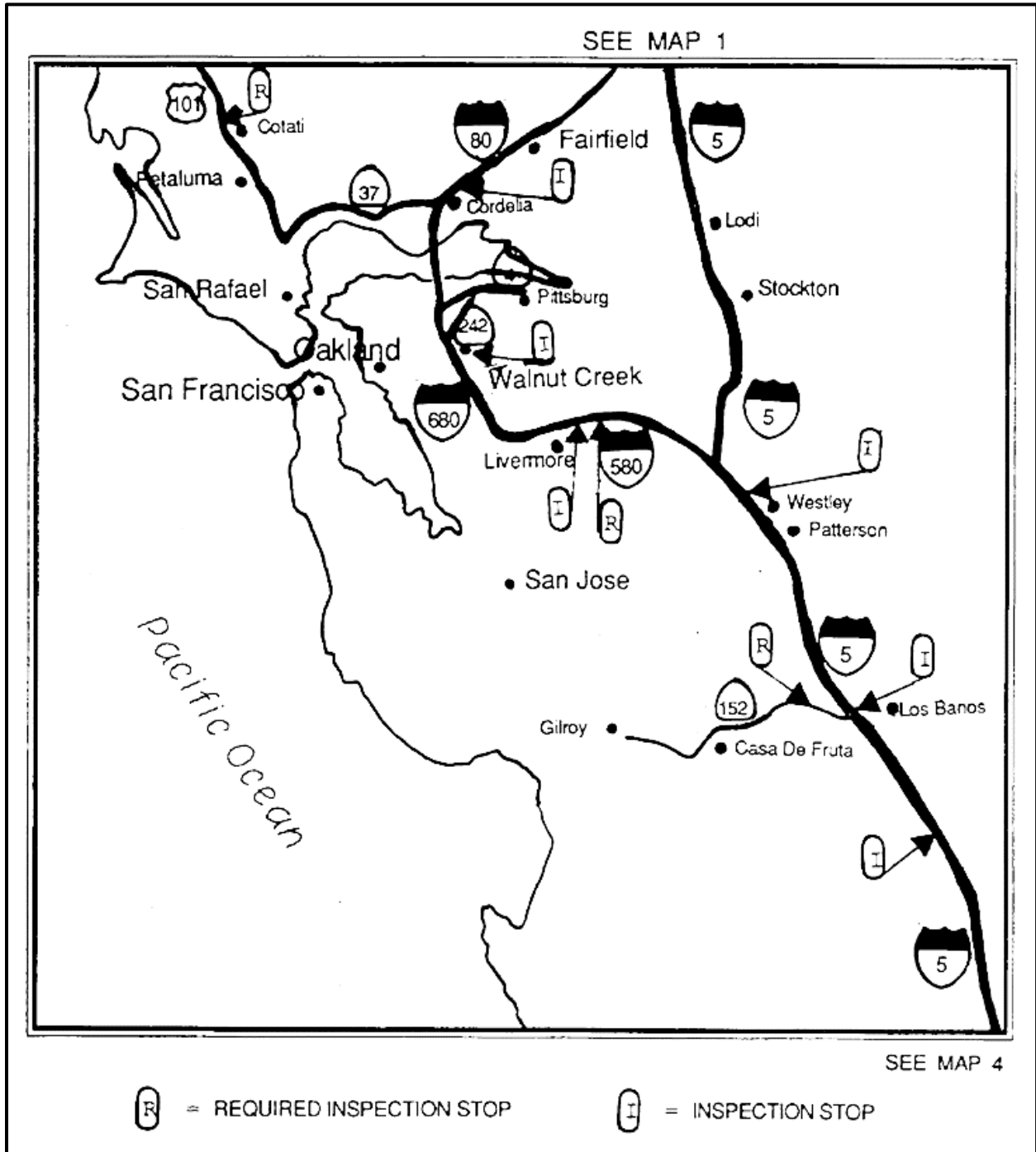
4. CALIFORNIA CODE OF REGULATIONS, SECTION 1157.6. ROUTES - MAP 1A.

(a) Map 1A.



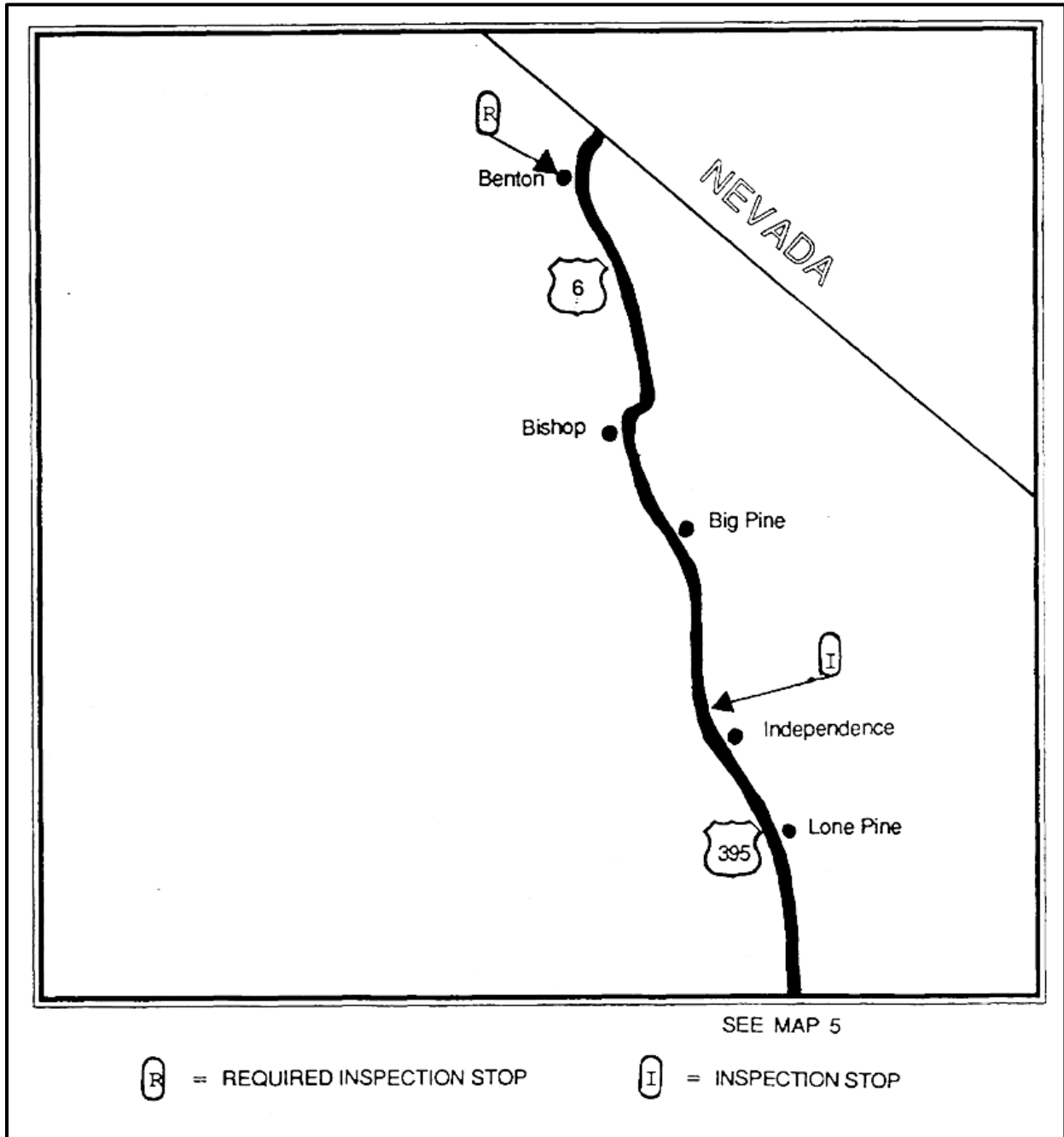
5. CALIFORNIA CODE OF REGULATIONS, SECTION 1157.8. ROUTES - MAP 2.

(a) Map 2.



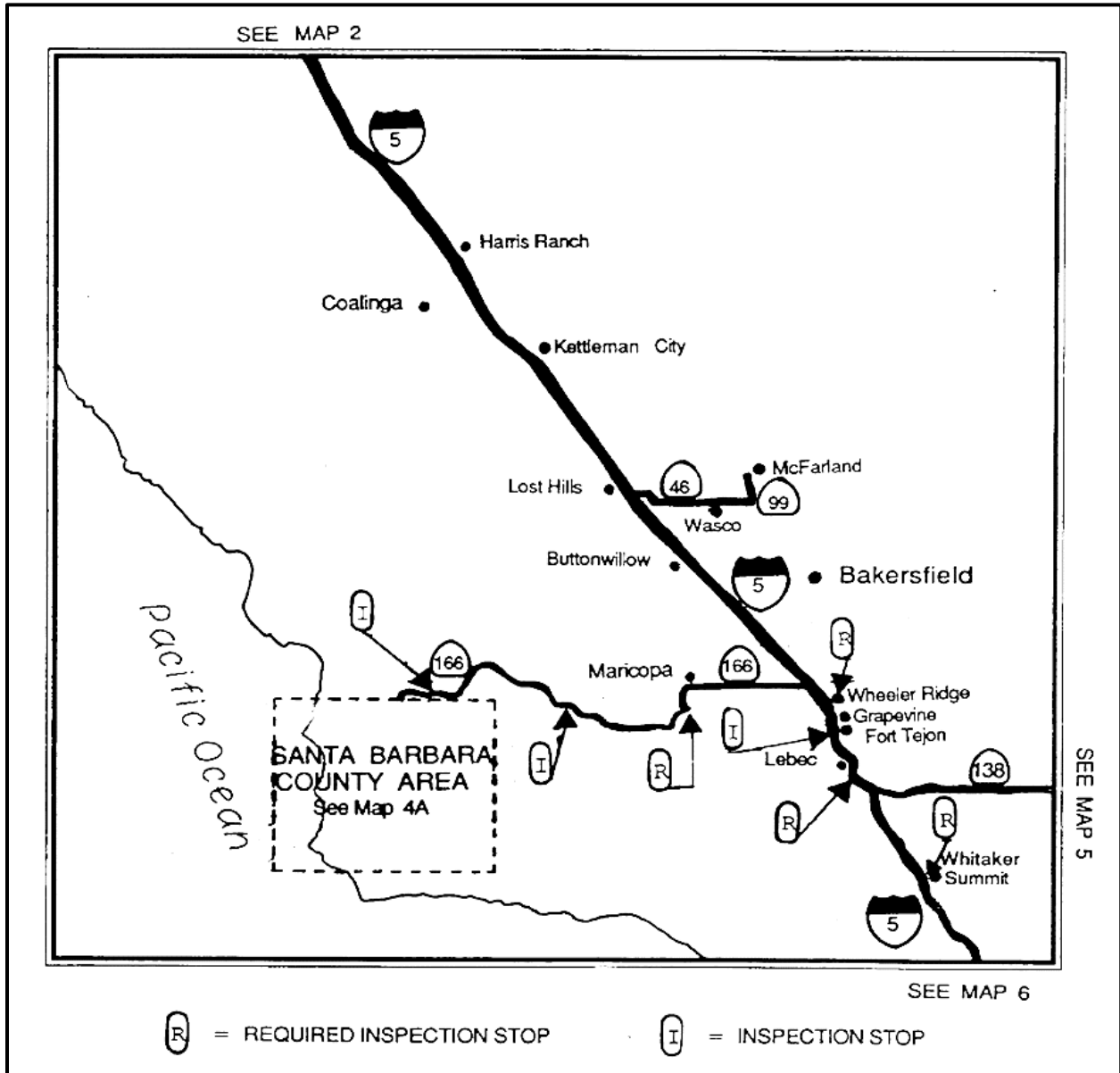
6. CALIFORNIA CODE OF REGULATIONS, SECTION 1157.10. ROUTES - MAP 3.

(a) Map 3.



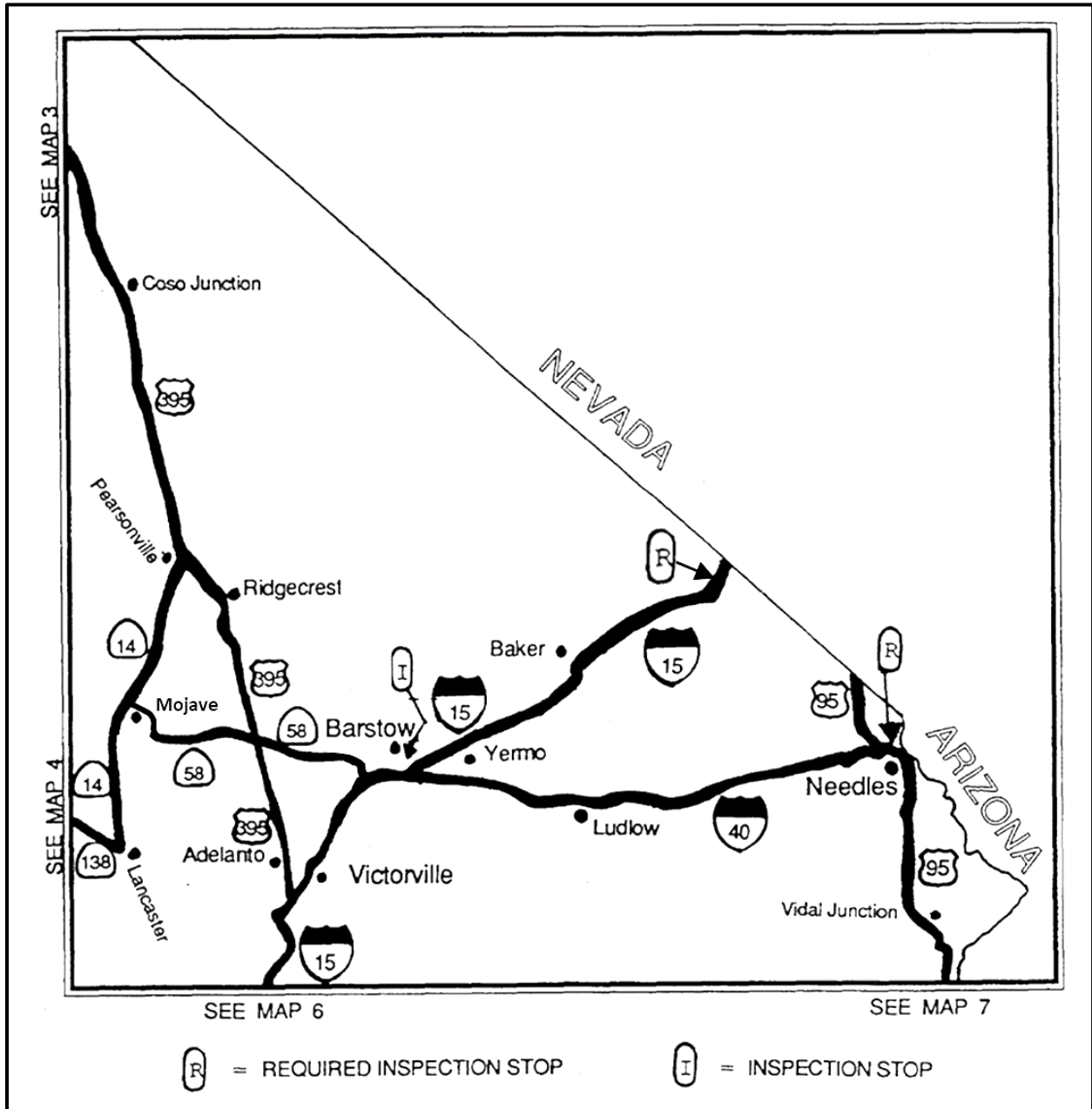
7. CALIFORNIA CODE OF REGULATIONS, SECTION 1157.12. ROUTES - MAP 4.

(a) Map 4.



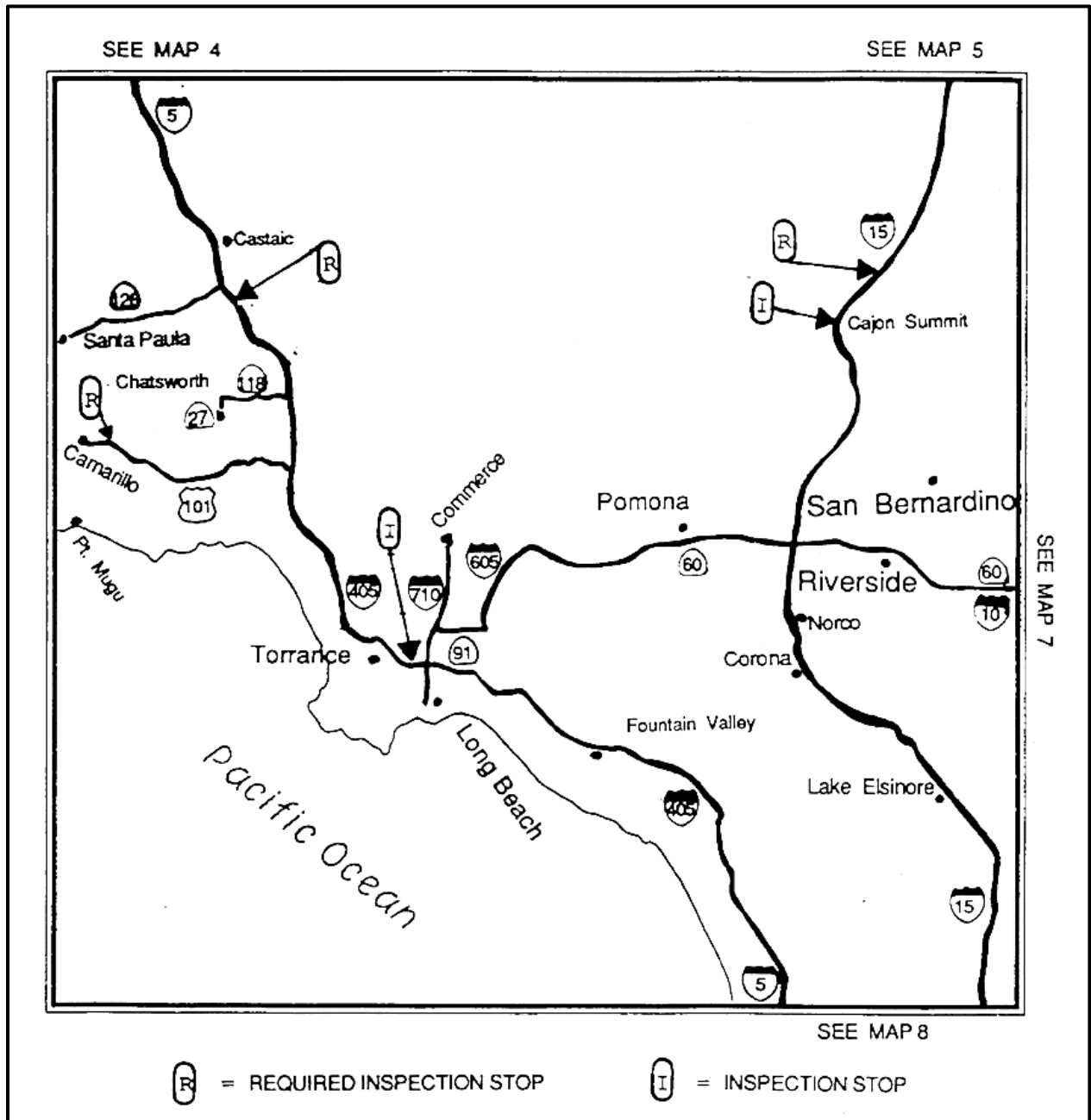
9. CALIFORNIA CODE OF REGULATIONS, SECTION 1157.14. ROUTES - MAP 5.

(a) Map 5.



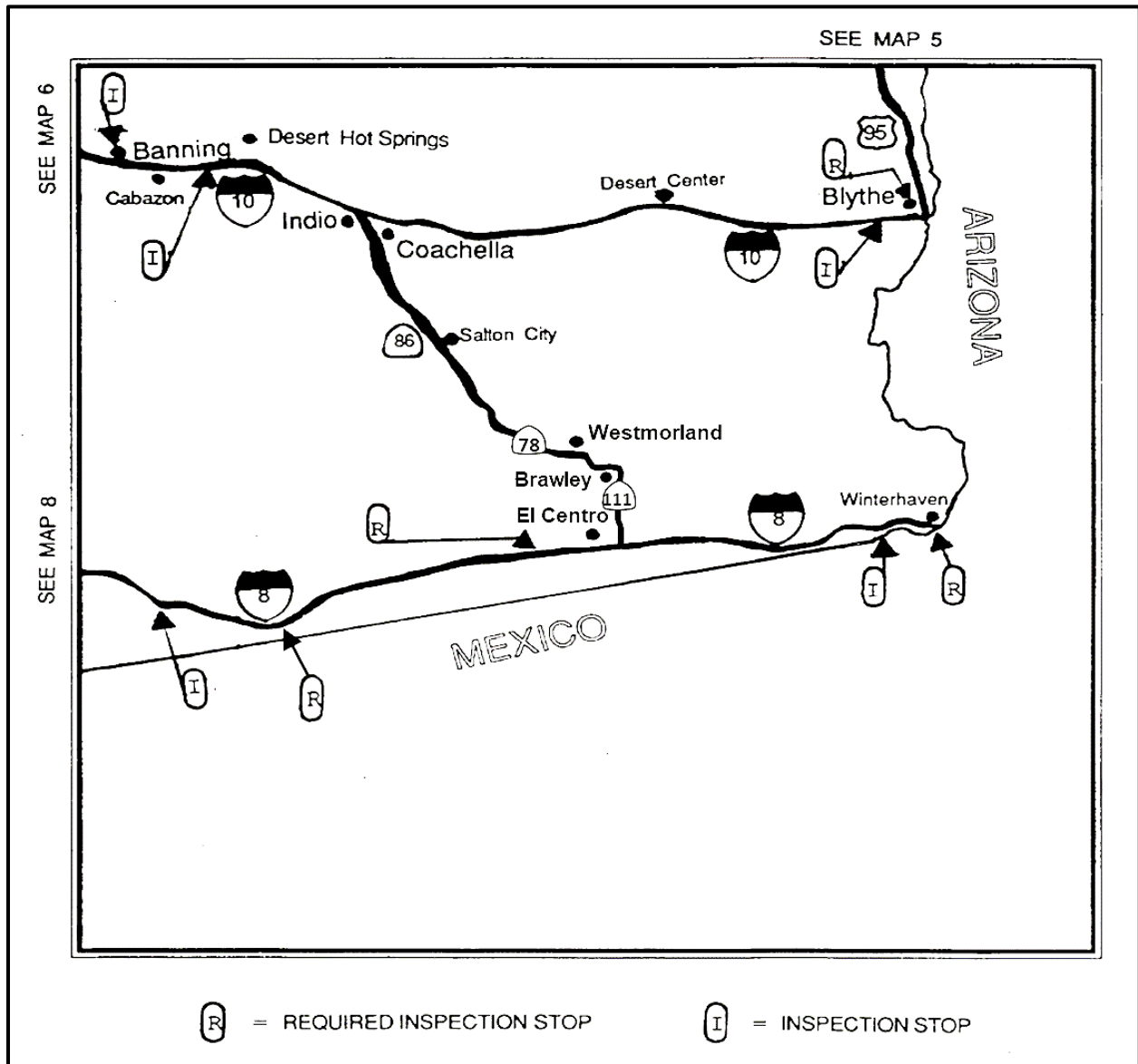
10. CALIFORNIA CODE OF REGULATIONS, SECTION 1157.16. ROUTES - MAP 6.

(a) Map 6.



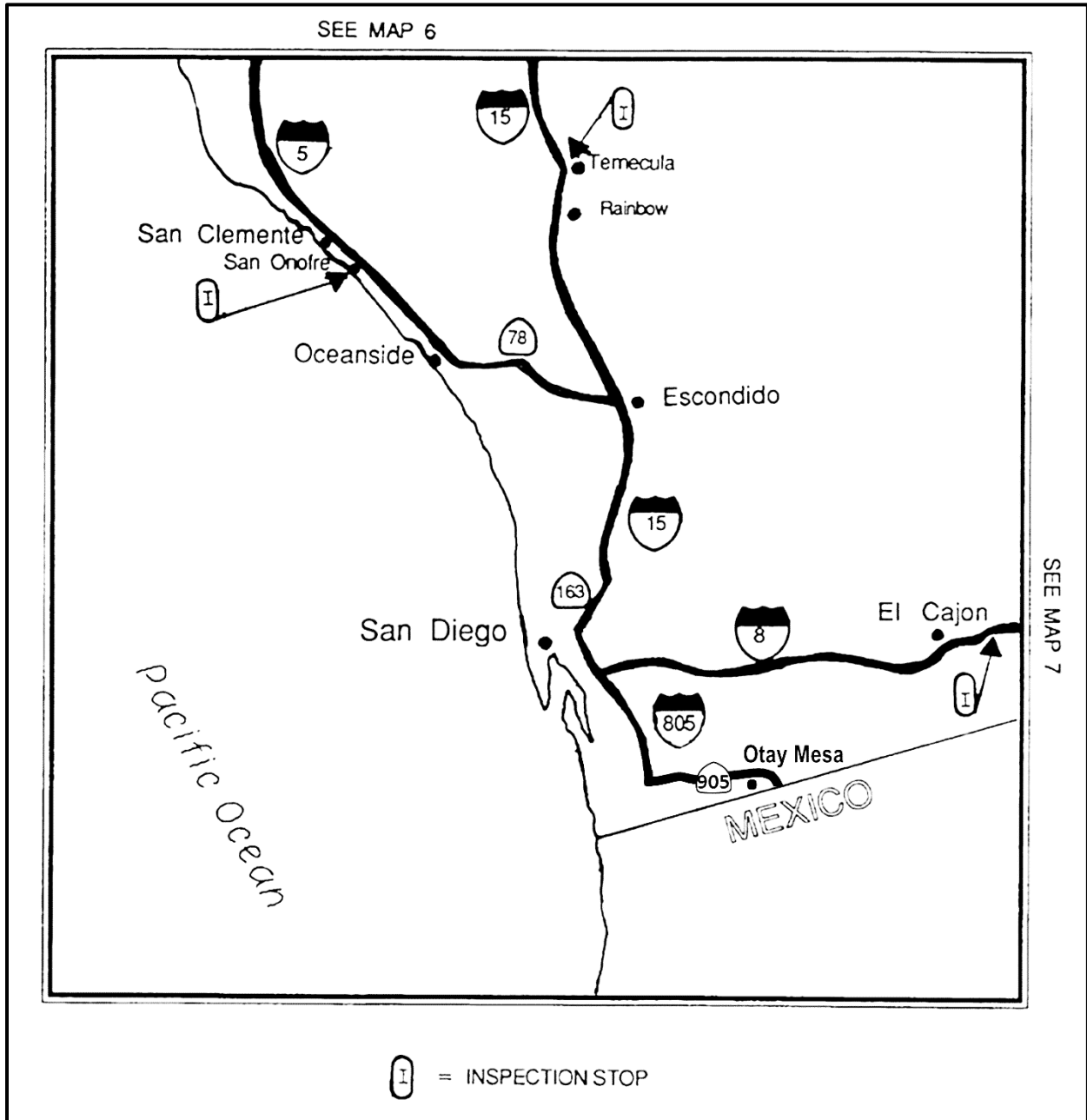
11. CALIFORNIA CODE OF REGULATIONS, SECTION 1157.18. ROUTES - MAP 7.

(a) Map 7.



12. CALIFORNIA CODE OF REGULATIONS, SECTION 1157.20. ROUTES - MAP 8.

(a) Map 8.



13. CALIFORNIA CODE OF REGULATIONS, SECTION 1157.21. STOPS.

(a) General: Vehicles authorized by the owners or managers of safe stopping places shall be permitted access to such locations. Except for the State of California Commercial Vehicle Enforcement Facilities, inspection facilities, or platform scales, use of safe stopping places may be subject to safety requirements and restrictions imposed by local fire officials.

(b) Locations: Except for being directed by any member of the California Highway Patrol, other peace officers, or official transportation authorities, the required inspection stops, inspection stops, and safe stopping places along inhalation hazards routes are designated in the following list.

MAP	SECTION	ALONG HIGHWAY	DIRECTION	TYPE	NAME	ADDRESS	CITY (OR NEAR)	ZIP CODE	ACCESS	SERVICES	HOURS	PHONE	NOTE
1	1157.4.	Interstate Highway 5	northbound and southbound	Required Inspection Stop	Cottonwood Commercial Vehicle Enforcement Facility		Cottonwood		2.5 miles south of Cottonwood				Scales closed when sign displays "Scales Closed, Do Not Enter"
1	1157.4.	Interstate Highway 5	southbound	Required Inspection Stop	Randolf Collier Safety Roadside Rest Area		Hornbrook		2.5 miles south of Hornbrook, approximately 10 miles south of the Oregon State Line				
1	1157.4.	Interstate Highway 5	northbound and southbound	Inspection Stop	Rest area		Maxwell		Maxwell Road Crossing, 2.5 miles south of Maxwell				
1	1157.4.	Interstate Highway 5	southbound	Inspection Stop	Dunsmuir Grade Commercial Vehicle Enforcement Facility		Dunsmuir						
1	1157.4.	Interstate Highway 5	northbound and southbound	Inspection Stop	Rest area		Weed		4 miles north of Weed				
1	1157.4.	Interstate Highway 5	northbound and southbound	Inspection Stop	Rest area		Dunnigan		I-5 north of County Road 6				
1	1157.4.	Interstate Highway 5		Safe Stopping Place	Petro Truck Stops	2151 South Avenue	Corning	96021	South Avenue at County Road 99 West	Food, fuel, repairs	24 hours	(530) 824-0715	
1	1157.4.	Interstate Highway 5		Safe Stopping Place	Pilot Truck Center	30035 County Road 8	Dunnigan	95937	I-5 and County Road 8	Food, gasoline, diesel, diesel exhaust fluid, propane, minor repairs, scales, truck stop electrification	24 hours	(530) 724-3060	
1	1157.4.	State Highway 97	southbound	Required Inspection Stop	Rest area		Weed		5 miles south of Hebron Pass				
1	1157.4.	State Highway 97	northbound and southbound	Inspection Stop	Grass Lake Rest Area		Weed		29 miles north of Weed				
1A	1157.6.	Interstate Highway 5	southbound	Inspection Stop	Elkhorn Rest Area		Sacramento		Near Sacramento Metro Airport, I-5 at Airport Boulevard				

1A	1157.6.	Interstate Highway 80		Safe Stopping Place	Sacramento 49er Travel Plaza	2828 El Centro Road	Sacramento	95833	Approximately 1 mile west of I-5/I-80 junction. Exit at West El Camino Avenue to El Centro Road	Food, gas, diesel, repairs, laundry services, motel, RV dump, propane, truck/car wash	24 hours	(916) 927-4774	
2	1157.8.	Interstate Highway 5	northbound and southbound	Inspection Stop	Chuck Erreca Rest Area		Los Banos		6 miles south of SR-165 junction				
2	1157.8.	Interstate Highway 5	northbound and southbound	Inspection Stop	Platform scale		Los Banos		North of Los Banos				
2	1157.8.	Interstate Highway 5	northbound and southbound	Inspection Stop	Westley Rest Area		Westley		1.5 miles south of I-580 junction				
2	1157.8.	Interstate Highway 5		Safe Stopping Place	Westley Truck Stop, Inc.	7051 South McCracken Road	Westley	95387	East of I-5 at Westley exit	Food, gasoline, diesel, tire repair	24 hours	(209) 894-3000	
2	1157.8.	Interstate Highway 80	westbound and eastbound	Inspection Stop	Cordelia Commercial Vehicle Enforcement Facility		Fairfield		3 miles west of the city of Fairfield				
2	1157.8.	Interstate Highway 580	westbound and eastbound	Required Inspection Stop	Brake check area		Livermore		I-580 at Flynn Road				
2	1157.8.	Interstate Highway 580	westbound and eastbound	Inspection Stop	Livermore Platform Scale		Livermore		East of Livermore, between Vasco and N. Greenville Roads				
2	1157.8.	Interstate Highway 680	northbound and southbound	Inspection Stop	Walnut Creek Platform Scale		Walnut Creek		2 miles north of SR-24 near Treat Boulevard				
2	1157.8.	US Highway 101	southbound	Required Inspection Stop	Cotati Brake Check Area		Cotati		0.5 mile south of SR-116, West Cotati Avenue undercrossing				
2	1157.8.	State Highway 152	westbound and eastbound	Required Inspection Stop	Pacheco Pass Brake Check Area		Santa Nella		0.5 mile west of the Merced County Line				
2	1157.8.	State Highway 152		Safe Stopping Place	Casa de Fruta	10021 Pacheco Pass Highway	Hollister	95023	1.2 miles east of SR-156	Food, fuel	24 hours	(408) 842-7282	
3	1157.10.	US Highway 6	southbound	Required Inspection Stop	Agricultural inspection station		Benton		5 miles south of the Nevada State Line				
3	1157.10.	US Highway 395	northbound	Inspection Stop	Rest area		Independence		10 miles north of Independence				
3	1157.10.	US Highway 395		Safe Stopping Place	Inyo Shell Y Mart	1274 North Main Street	Bishop	93514	Located at the Junction of US-395 and US-6	Food, fuel	24 hours	(760) 873-4095	

4	1157.12.	Interstate Highway 5	northbound and southbound	Required Inspection Stop	Lebec Rest Area		Lebec		0.6 miles north of Kern-Los Angeles County Line				
4	1157.12.	Interstate Highway 5	southbound	Required Inspection Stop	Grapevine Commercial Vehicle Enforcement Facility		Wheeler Ridge		31 miles south of Bakersfield				
4	1157.12.	Interstate Highway 5	southbound	Required Inspection Stop	Whittaker Summit Truck Inspection Area		Castaic		8 miles north of Castaic				
4	1157.12.	Interstate Highway 5		Safe Stopping Place	ARCO AM/PM	14814 Alona Street	Lost Hills	93249	West of I-5 and SR-46 junction	Food, gasoline, diesel	24 hours	(661) 797-2354	
4	1157.12.	State Highway 166	eastbound	Required Inspection Stop	Grocer Grade Brake Station		Maricopa		0.75 mile east of Soda Lake Road				
4	1157.12.	State Highway 166	eastbound	Inspection Stop	Roadside shoulder		Cuyama		200 yards east of U.S. Forestry Station at Pine Canyon, extra-large turnout				
4	1157.12.	State Highway 166	westbound	Inspection Stop	Roadside shoulder		New Cuyama		2.5 miles west of New Cuyama, extra wide shoulder				
4A	1157.13.	US Highway 101		Safe Stopping Place	Valley Pacific Petroleum Services	1155 East Betteravia Road	Santa Maria	93454	Located on east side of highway; US 101 at Betteravia Road	Food, gasoline, diesel	24 hours	(805) 925-3664	
5	1157.14	Interstate Highway 15	southbound	Required Inspection Stop	State of California Mountain Pass Joint Port of Entry Commercial Vehicle Enforcement Facility		Nipton		Located near Milepost marker 180, about 3 miles south of Yates Well Road or 8 miles west of Nevada State Line	Restrooms, water, drinks, and snacks available 24 hours			
5	1157.14.	Interstate Highway 15	northbound and southbound	Inspection Stop	Clyde V. Kane Safety Roadside Rest Area		Yermo		Located 30 miles east of Barstow along I-15		May be occasionally closed for repairs, without advance notice, for an unknown period of time, any time during the year.		
5	1157.14.	Interstate Highway 15		Safe Stopping Place	Travel Centers of America (T/A)	2930 Lenwood Road	Barstow	92311	Take Lenwood Road exit from I-15	Food, gasoline, diesel, repairs	24 hours	(760) 253-2922	

5	1157.14.	Interstate Highway 15		Safe Stopping Place	Outpost Cafe and Truck Stop	8685 Highway 395	Oak Hills	92344	Located at the junction of US-395 and I-15 near Hesperia	Food, fuel, wash rack, repairs	0500-2200	(760) 949-0808	
5	1157.14.	Interstate Highway 40	westbound	Required Inspection Stop	Agricultural inspection station		Needles		5 miles west of the Arizona State Line				
5	1157.14.	Interstate Highway 40		Safe Stopping Place	Ludlow Cafe and Service Station	68315 National Trails Highway	Ludlow	92338	I-40 at Crucero Road	Food, motel, gasoline, diesel, tire repair	0600-2200	Main office: (760) 733-4239 Cafe: (760) 733-4501 Chevron: (760) 733-4338	
5	1157.14.	US Highway 95		Safe Stopping Place	Vidal Petroleum, Inc.	3550 Highway 95	Vidal	92280	Corner of US-95 at SR-62	Food, gasoline	24 hours	(760) 665-8490	
5	1157.14.	US Highway 395		Safe Stopping Place	Brady's Mobil & Mini Mart	4467 North Highway 395	Inyokern	93527	Located 0.5 mile north of SR-14 and US-395 junction	Food at mini-mart, gasoline, minor repairs	1000-2200	(760) 377-4733	
5	1157.14.	US Highway 395		Safe Stopping Place	Pearsonville Shell	102 North Pearson Road	Inyokern	93527	Located on US 395 at the Inyo/Kern County Line	Food, fuel	24 hours	(760) 377-5353	
5	1157.14.	US Highway 395		Safe Stopping Place	Coso Junction Ranch Store	Highway 395 & Gill Station Road	Olancha	93549	US 395 at Coso Road, 30 miles south of Lone Pine	Food, gasoline	0500-2300	(760) 764-2264	
5	1157.14.	State Highway 14		Safe Stopping Place	Smart Gas Inc./Archer Travel Center	16660 Sierra Highway	Mojave	93501	Located 0.5 mile south of SR-14 and SR-58 junction	Diesel, minor repairs, truck parking, driver's lounge	24 hours	(661) 824-2800	
5	1157.14.	State Highway 58	westbound	Inspection Stop	Rest area		Boron		7 miles west of the San Bernardino-Kern County Line				
5	1157.14.	State Highway 58	westbound	Inspection Stop	Cache Creek Platform Scale		Mojave		6 miles west of Mojave				
5	1157.14.	State Highway 138		Safe Stopping Place	Wee Vill Market	18348 West Avenue D	Lancaster	93536	At West 170th just south of SR-138	Propane, food, telephone, restroom	0600-2100 (Monday-Saturday), 0800-2000 (Sunday)	(661) 724-2200	
6	1157.16.	Interstate Highway 5	northbound	Required Inspection Stop	Castaic Commercial Vehicle Enforcement Facility		Castaic		0.25 mile south of SR-126				

6	1157.16.	Interstate Highway 5		Safe Stopping Place	Castaic Truck Stop	31611 Castaic Road	Castaic	91384	Take Lake Hughes exit	Food, fuel, repairs, showers, lounge, TV, laundry	24 hours	(661) 295-7256	
6	1157.16.	Interstate Highway 5		Safe Stopping Place	Mike's Diner	31537 Castaic Road	Castaic	91384	Take Lake Hughes exit	Food	24 hours	(661) 257-3233	
6	1157.16.	Interstate Highway 15	southbound	Required Inspection Stop	Cajon Summit Brake Inspection Area		Hesperia		I-15 at Oak Hill Road				
6	1157.16.	Interstate Highway 15	northbound and southbound	Inspection Stop	Cajon Platform Scale		Hesperia		I-15 at SR-138				
6	1157.16.	Interstate Highway 405	northbound and southbound	Inspection Stop	Carson Platform Scale		Carson		0.5 mile south of Main Street				
6	1157.16.	US Highway 101	northbound and southbound	Required Inspection Stop	Conejo Commercial Vehicle Enforcement Facility (northbound) and Platform Scale (southbound)		Thousand Oaks		US-101 at Wendy Drive				
7	1157.18.	Interstate Highway 8	eastbound	Required Inspection Stop	In-Ko-Pah Brake Check and Truck Rest Area		Jacumba		At Milepost 76.5, 39 miles west of El Centro	Telephone only			
7	1157.18.	Interstate Highway 8	westbound	Required Inspection Stop	Winterhaven Platform Scale		Winterhaven		8 miles west of the Arizona State Line				
7	1157.18.	Interstate Highway 8	eastbound	Inspection Stop	View point		Alpine		At Milepost 35.50, 6 miles east of Alpine				
7	1157.18.	Interstate Highway 8	westbound and eastbound	Inspection Stop	Buckman Springs Rest Area		Pine Valley		At Milepost 48.8, about 6 miles southeast of Pine Valley. Take Buckman Springs exit	Telephones and restrooms			
7	1157.18.	Interstate Highway 8	westbound and eastbound	Inspection Stop	Sand Hills Rest Area		Sand Hills		17 miles west of the Arizona State Line				
7	1157.18.	Interstate Highway 8		Safe Stopping Place	Jacumba Shell Station	1494 Carrizo Gorge Road	Jacumba	91934	Take Carrizo Gorge exit from I-8. Park off roadway	Food at mini-mart, gasoline	24 hours	(619) 766-0029	
7	1157.18.	Interstate Highway 8		Safe Stopping Place	Major's Diner	28870 Old Highway 80	Pine Valley	91962	Located 0.4 mile north of I-8 on Old US-80. Park in rear	Food, telephone, restroom	0600-1400	(619) 473-9969	
7	1157.18.	Interstate Highway 10	westbound	Required Inspection Stop	Platform scale		Blythe		0.25 mile west of the Arizona State Line				

7	1157.18.	Interstate Highway 10	westbound and eastbound	Inspection Stop	Desert Hills Commercial Vehicle Enforcement Facility (westbound) and Platform Scale (eastbound)		Banning		One mile east of Banning				
7	1157.18.	Interstate Highway 10	westbound and eastbound	Inspection Stop	Whitewater Rest Area		Banning		10 miles east of Banning, 3 miles west of SR-62	Restroom and water			
7	1157.18.	Interstate Highway 10	westbound	Inspection Stop	Platform scale		Blythe		8 miles west of Blythe				
7	1157.18.	Interstate Highway 10		Safe Stopping Place	B B Travel Center	17970 West Hobson Way	Blythe	92225	Take Mesa Verda Drive Exit (Exit No. 232), approximately 1/8 of a mile north of the freeway on the right side	Food, gasoline, diesel, wash rack, tires, truck repairs	24 hours	(760) 922-5109	
7	1157.18.	Interstate Highway 10		Safe Stopping Place	Love's Travel Stop	45-761 Dillon Road	Coachella	92236	Exit at Dillon Road (South of I-10)/SR-86 exit at Dillon Road	Food, fuel, tires, mechanic services	24 hours	(760) 775-3401	
7	1157.18.	Interstate Highway 10		Safe Stopping Place	Travel Centers of America (T/A)	46-155 Dillon Road	Coachella	92236	Exit at Dillon Road (North of I-10)/SR-86 exit at Dillon Road	Food, fuel, tire repair, mobile repair, and other major repair services	24 hours	(760) 342-6200	
7	1157.18.	Interstate Highway 10		Safe Stopping Place	Pilot Travel Centers	6605 North Indian Canyon Drive	North Palm Springs	92258	Take North Indian Canyon exit	Food, fuel	24 hours	(760) 329-5562	
7	1157.18.	Interstate Highway 10		Safe Stopping Place	Flying J	72235 Varner Road	Thousand Palms	92276	Take Bob Hope Drive exit	Food, fuel	24 hours		Tire repair shop located west of this fuel stop
7	1157.18.	State Highway 86		Safe Stopping Place	AM/PM Travel Center	90480 66th Avenue	Mecca	92254	Located at SR-86 and 66th Avenue	Fuel, food, showers	24 hours	(760) 396-5243	
7	1157.18	State Highway 111		Safe Stopping Place	Pilot Travel Center	1850 Main Street	Brawley	92227	Located on Main Street/Ben Hulse Highway on the west side of SR-111 and SR-78 junction	Diesel, mobile fueling, automated teller machine, CAT scale, check cashing, DEF lanes, money orders, Pegasus, public laundry, truck parking spaces	24 hours	(760) 344-3695	

8	1157.20.	Interstate Highway 5	northbound and southbound	Inspection Stop	San Onofre Commercial Vehicle Enforcement Facility		San Onofre	5 miles south of San Clemente				
8	1157.20.	Interstate Highway 15	northbound and southbound	Inspection Stop	Rainbow Platform Scale		Fallbrook	5 miles south of Temecula exit at the Rainbow Valley Boulevard off-ramp				